

HASSAN VALLEY TOWNSHIP

Each township has six files containing six sections in each, and one file containing all 36 sections.

HassanValley01to06.pdf
HassanValley07to12.pdf
HassanValley13to18.pdf
HassanValley19to24.pdf
HassanValley25to30.pdf
HassanValley31to36.pdf
HassanValleyAll36.pdf

The points are listed starting with the point above the SE corner and continuing in a counter-clockwise rotation around the section. This normally begins with the East point, Northeast, then North, but may also include Witness Corners, and/or Meander Corners.

Definitions

Witness Corner: A witness corner “stands in” when the true corner cannot be monumented or occupied because of difficult terrain or obstruction of the corner sight. The witness corner must be on the section line and is usually 5 or 10 chains away from the true corner.

Meander Corner: The intersection of a township, range, or section line and the banks of a navigable stream or meandering body of water.

CERTIFICATE OF LOCATION OF GOVERNMENT CORNER

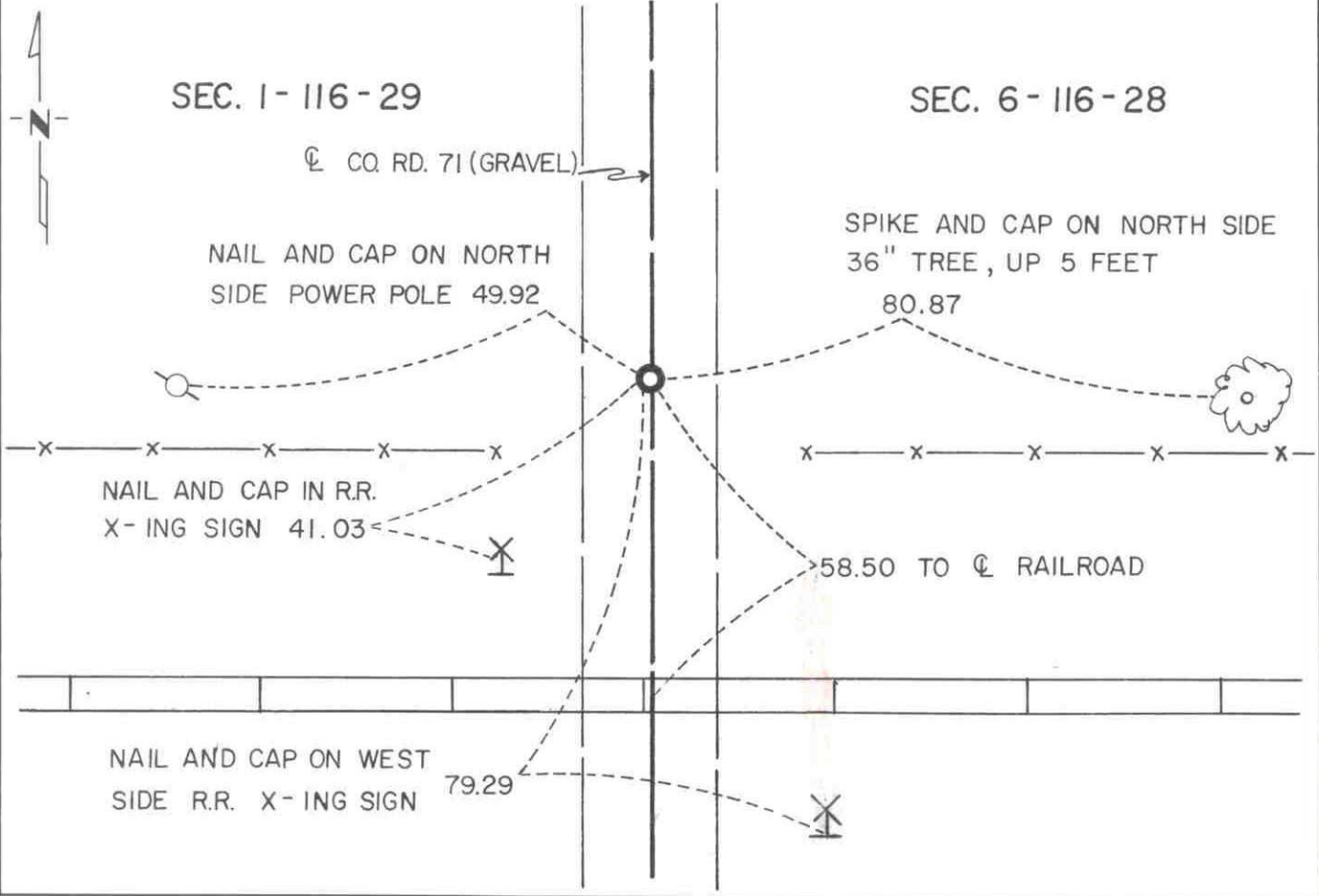
EAST QUARTER Corner of Section 1, Township 116 N, Range 29 W, 5th P.M.

STATE OF MINNESOTA, County of MCLEOD

At the corner location shown on the sketch:

- On FEB. 1991 found a CAST IRON MONUMENT A FEW INCHES BELOW
DATE THE ROAD SURFACE
- left monument as found, lowered monument, removed monument (explain)
- On FEB. 1991 placed a P.K. NAIL AT THE ROAD SURFACE DIRECTLY
DATE OVER THE CAST IRON MONUMENT

SKETCH OF REFERENCE TIES



Statement of evidence relative to this corner location is on back of page.

I hereby certify that this document and the data contained herein was prepared by me or under my direct supervision.

Robert Jones 7-22-92
SIGNATURE DATE

Registration No. 11864
 Land Surveyor, Professional Engineer
 County Surveyor, County Engineer

OFFICE OF THE COUNTY RECORDER
County of McLeod

I hereby certify that this document was filed in the Co. Recorders office at 9 A. .M. on the 29th day of July A.D., 1992

County Recorder Norman Ostlie
By _____, Deputy
DOCUMENT NO. 246731

- 1855 - The original Public Land Survey of the township line was completed by John Ryan. A wood post was set to mark the corner with reference to two bearing trees.
- 1970 - Dickman Knutson, McLeod County Surveyor, set a cast iron monument at the corner. According to his notes, it was located 58.50 feet north of the centerline of the railroad as shown on the railroad map and on the centerline of north/south County Road 71.
- 1982 - Willard Pellinen, McLeod County Surveyor, found that the cast iron monument set by Knutson was gone. A new cast iron monument was set according to Knutson's reference ties.
- 1990 - Willard Pellinen recovered the cast iron monument about 10" below the road surface and set new reference ties.
- 1991 - A Mn/DOT survey crew (Gene East, crew chief) recovered the cast iron monument a few inches below the road surface and placed a P.K. nail over it at the road surface. It was located as shown in Pellinen's notes.

The cast iron monument is accepted as the corner location because it fits long standing occupation lines and it is 0.62 ft. west and 4.43 ft. north of the lost location.

For additional information, contact the Mn/DOT Surveys Section at Willmar, Mn 56201.

CERTIFICATE OF LOCATION OF GOVERNMENT CORNER

CLOSING CORNER TO

THE NORTHEAST Corner of Section 1, Township 116 N, Range 29 W, 5th P.M.

STATE OF MINNESOTA, County of MCLEOD

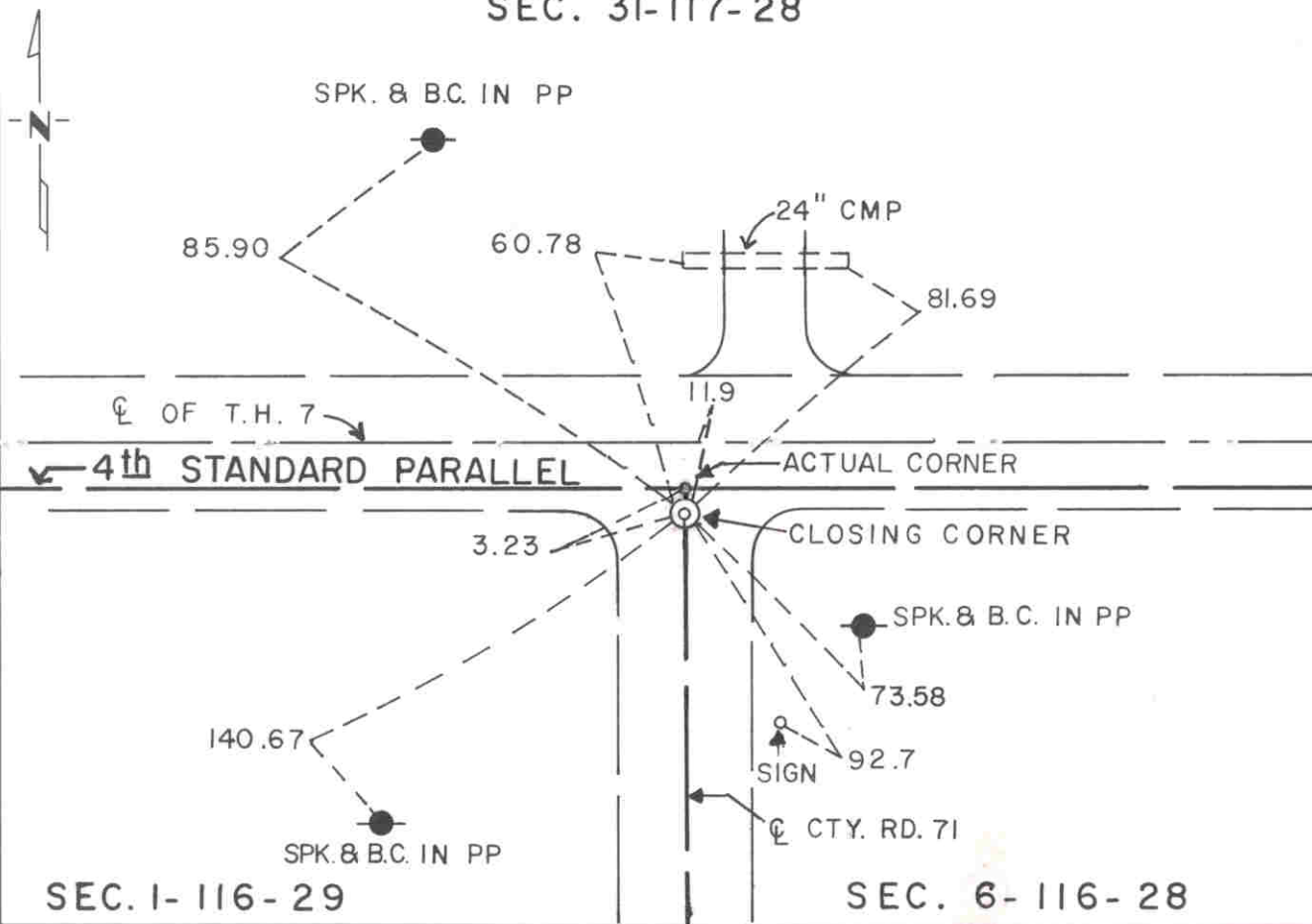
At the corner location shown on the sketch:

On FEB. 1991 found a RAILROAD SPIKE AT THE ROAD SURFACE
DATE

left monument as found, lowered monument, removed monument (explain)

On _____ placed a _____
DATE

SKETCH OF REFERENCE TIES SEC. 31-117-28



Statement of evidence relative to this corner location is on back of page.

I hereby certify that this document and the data contained herein was prepared by me or under my direct supervision.

Robert Jones
SIGNATURE

7-22-92
DATE

Registration No. 11864

- Land Surveyor, Professional Engineer
 County Surveyor, County Engineer

OFFICE OF THE COUNTY RECORDER

County of McLeod

I hereby certify that this document was filed in the Co. Recorders office at 9 A. .M. on the 29th day of July A.D., 1992

County Recorder Carmen Estlie

By _____, Deputy

DOCUMENT NO. 246730

- 1855 - The original Public Land Survey of the township line was completed by John Ryan. A wood post was set to mark the corner with reference to two bearing trees.
- 1937 - The Minnesota Highway Department right of way map shows the corner to be 11.9 feet south of T.H. 7 P.O.T. 306+19.2. This appears to have been about 5 feet north of the centerline of the existing east/west road and about in line with the centerline of a road to the south.
- 1938 - All evidence of this corner was probably destroyed when T.H. 7 was graded.
- 1968 - Dickman Knutson, McLeod County Surveyor, found a spike and disc 11.9 feet south of the centerline of T.H. 7 on the centerline of County Road 71 to the south. He set reference ties to the spike.
- 1979 - Dickman Knutson set a railroad spike using the old reference ties.
- 1982 - Willard Pellinen recovered the railroad spike.
- 1991 - A Mn/DOT survey crew (Gene East, crew chief) found the railroad spike at the road surface. It is located 11.64 feet south of T.H. 7 P.O.T. 306+19.24 at the centerline of County Road 71 to the south.

The railroad spike is accepted as the location of the closing corner because it fits the location shown on the highway right of way map. The actual location of the northeast corner of the section is 3.23 feet north of the closing corner on the Fourth Standard Parallel.

For additional information, contact the Mn/DOT Surveys Section at Willmar, Mn 56201.

CERTIFICATE OF LOCATION OF GOVERNMENT CORNER

NORTH QUARTER Corner of Section 1, Township 116 N, Range 29 W, 5th P.M.

STATE OF MINNESOTA, County of MCLEOD

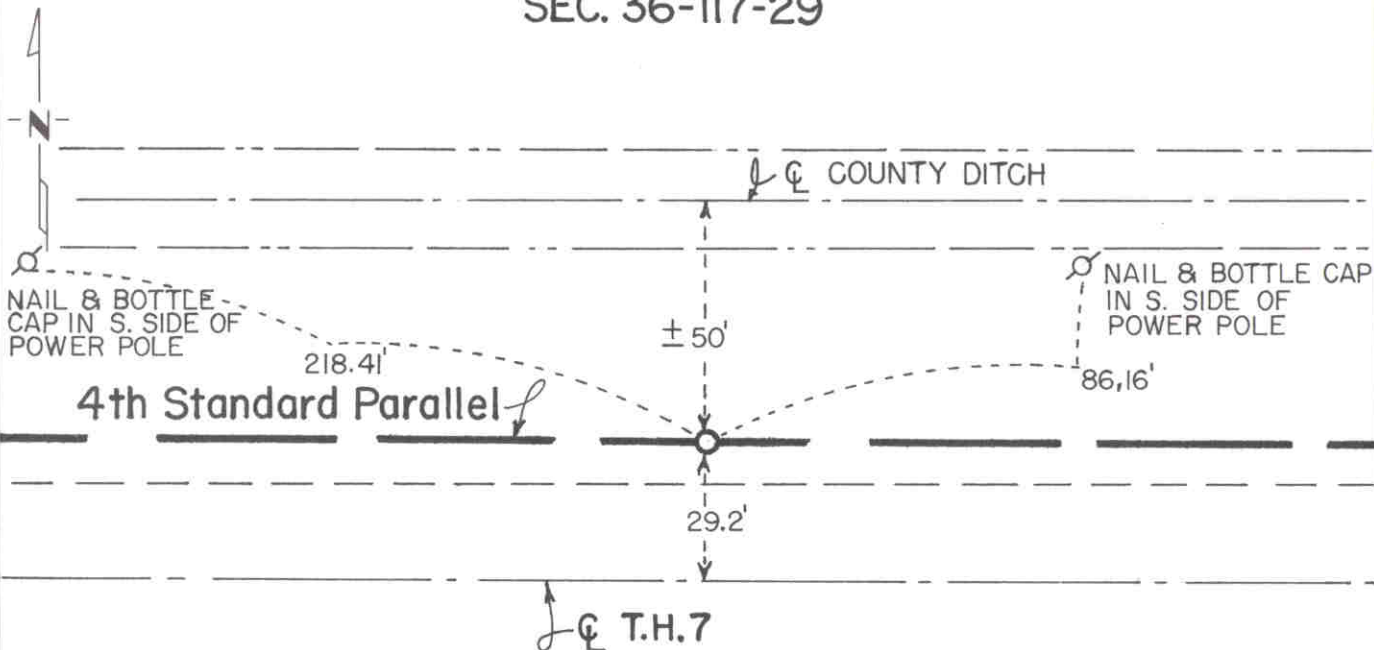
At the corner location shown on the sketch:

On FEB. 1991 found a CAST IRON MONUMENT ABOUT 6" BELOW THE
DATE SURFACE OF THE SHOULDER SLOPE

left monument as found, lowered monument, removed monument (explain)

On _____ placed a _____
DATE

SKETCH OF REFERENCE TIES SEC. 36-117-29



NOTE: THE MONUMENT IS 0.22 FT. NORTH OF THE STANDARD PARALLEL

SEC. 1-116-29

Statement of evidence relative to this corner location is on back of page.

I hereby certify that this document and the data contained herein was prepared by me or under my direct supervision.

Robert Gans
SIGNATURE

7-24-92
DATE

Registration No. 11864

Land Surveyor, Professional Engineer

County Surveyor, County Engineer

OFFICE OF THE COUNTY RECORDER

County of McLeod

I hereby certify that this document was filed in the Co. Recorders office at 9 A. .M. on the 29th day of July A.D., 1992

County Recorder Carmen Ostlie

By _____, Deputy

DOCUMENT NO. 246732

- 1855 - The original Public Land Survey was completed by A. H. Runyon. The north quarter corners of the sections lying adjacent to and immediately south of a Standard Parallel were not set in the original survey. The acreages shown on the original plat for the fractional quarter sections adjacent to the Standard Parallel indicate that the quarter corner should be located midway between the section corners. This method of establishing the quarter corner is in paragraph 205 on page 212 of the Manual of Surveying Instructions 1947, published by the Department of Interior, Bureau of Land Management.
- 1937 - The Minnesota Highway Department right of way map for T.H. 7 depicts the corner to be about 28 feet (scaled distance) north of T.H. 7 P.O.T. 279+37 (scaled distance) at or near the centerline of the existing east/west road.
- 1938 - All evidence of the corner was probably destroyed when T.H. 7 was graded.
- 1971 - Dickman Knutson, McLeod County Surveyor, set a cast iron monument at the lost location between the section corners and on the Fourth Standard Parallel. His notes show it to be 29.10 feet north of the centerline of T.H. 7.
- 1990 - Willard Pellinen, McLeod County Surveyor, found the cast iron monument and set new reference ties.
- 1991 - A Mn/DOT survey crew (Gene East, crew chief) found the cast iron monument about 11" below the road surface. It is located 29.23 feet north of T.H. 7 P.O.T. 279+45.87 and 0.22 feet north of the Fourth Standard Parallel.

A point 0.22 feet south of the cast iron monument on the Fourth Standard Parallel is accepted as the corner location because it substantially fits the highway right of way map location and it is only 0.18 feet east of being midway between the section corners.

For additional information, contact the Mn/DOT Surveys Section at Willmar, Mn 56201.

CERTIFICATE OF LOCATION OF GOVERNMENT CORNER

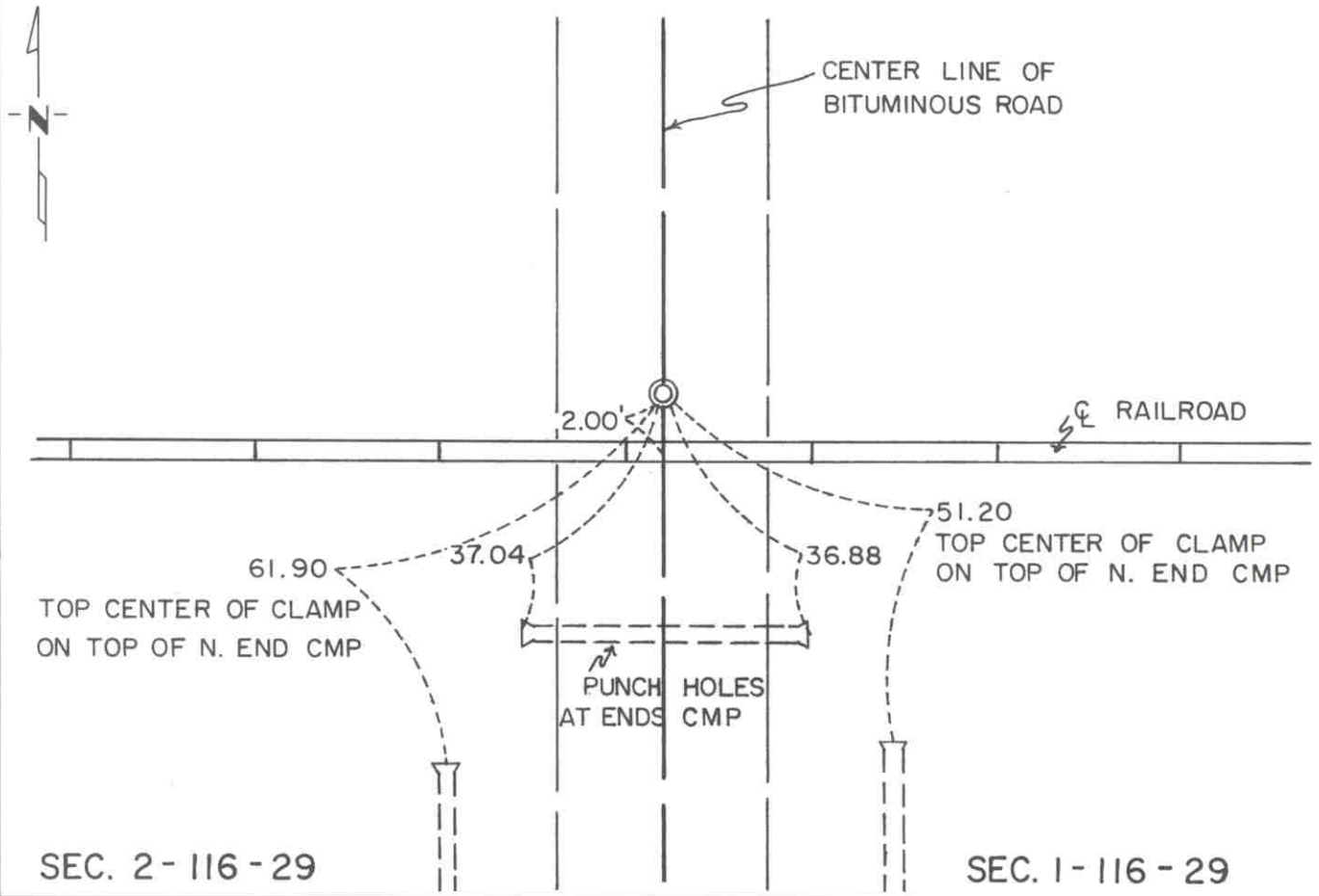
EAST QUARTER Corner of Section 2, Township 116 N, Range 29 W, 5th P.M.

STATE OF MINNESOTA, County of MCLEOD

At the corner location shown on the sketch:

- On FEB. 1991 found a ALL OF THE REFERENCE TIES SET IN 1978
DATE
- left monument as found, lowered monument, removed monument (explain)
- On FEB. 1991 placed a P.K. NAIL AT THE ROAD SURFACE USING THE REFERENCE TIES.
DATE

SKETCH OF REFERENCE TIES



Statement of evidence relative to this corner location is on back of page.

I hereby certify that this document and the data contained herein was prepared by me or under my direct supervision.

Robert Gaus 7-22-92
SIGNATURE DATE

Registration No. 11864

- Land Surveyor, Professional Engineer
- County Surveyor, County Engineer

OFFICE OF THE COUNTY RECORDER
County of McLeod

I hereby certify that this document was filed in the Co. Recorders office at 9 A. .M. on the 29th day of July A.D., 1992

County Recorder Barbara Ostlie
By _____, Deputy

DOCUMENT NO. 246734

- 1855 - The original Public Land Survey was completed by A. H. Runyon. A wood post was set to mark the corner with reference to two bearing trees.
- 1977 - Dickman Knutson, McLeod County Surveyor, set a railroad spike at the centerline of a north/south road and 2 feet north of the centerline of the railroad. The railroad right of way map shows that the corner was 2 feet north of the centerline.
- 1978 - Dickman Knutson recovered the railroad spike and set additional reference ties.
- 1991 - A Mn/DOT survey crew (Gene East, crew chief) recovered the reference ties and set a P.K. nail at the surface according to the ties.

The P.K. nail is accepted as the corner location because it fits the railroad right of way map location and it is 1.27 feet west and 1.57 feet south of the lost location.

For additional information, contact the Mn/DOT Surveys Section at Willmar, Mn 56201.

CERTIFICATE OF LOCATION OF GOVERNMENT CORNER

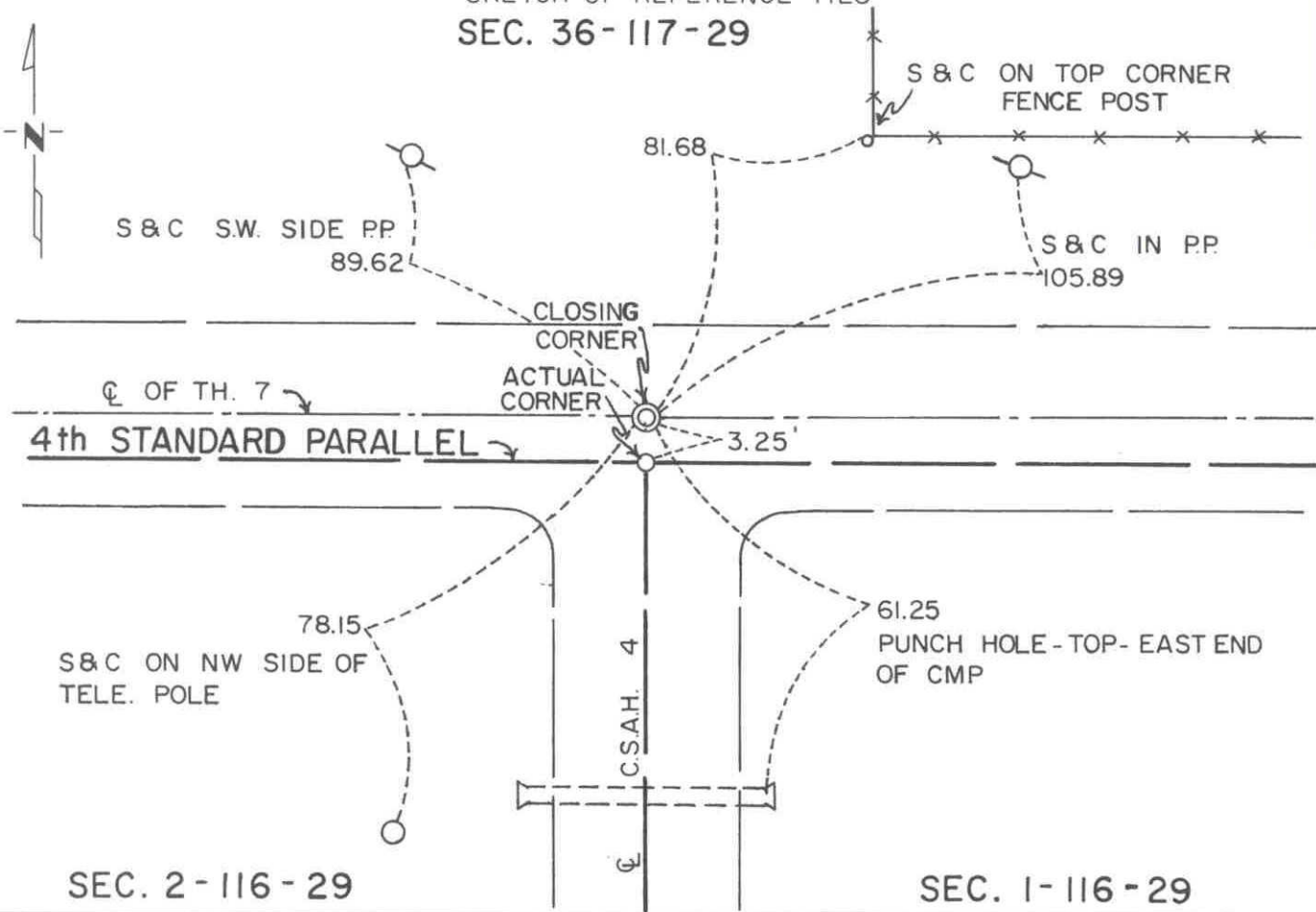
NORTHEAST Corner of Section 2, Township 116 N, Range 29 W, 5th P.M.

STATE OF MINNESOTA, County of MCLEOD

At the corner location shown on the sketch:

- On FEB. 1991 found a NAIL AND DISC AT THE ROAD SURFACE
DATE
- left monument as found, lowered monument, removed monument (explain)
- On _____ placed a _____
DATE

SKETCH OF REFERENCE TIES SEC. 36-117-29



Statement of evidence relative to this corner location is on back of page.

I hereby certify that this document and the data contained herein was prepared by me or under my direct supervision.

Robert Gans SIGNATURE 7-22-92 DATE

Registration No. 11864
 Land Surveyor, Professional Engineer
 County Surveyor, County Engineer

OFFICE OF THE COUNTY RECORDER
County of McLeod

I hereby certify that this document was filed in the Co. Recorders office at 9 A. .M. on the 29th day of July A.D., 1992

County Recorder Thermon Ostlie
By _____, Deputy
DOCUMENT NO. 246733

- 1855 - The original Public Land Survey was completed by A. H. Runyon. A wood post was set to mark the corner with reference to two bearing trees.
- 1937 - The Minnesota Highway Department right of way map shows the corner to be at T.H. 7 P.O.T. 252+74.1. It was located about 2 feet north of the centerline of the existing east/west road and in line with the centerline of a road to the south.
- 1938 - All evidence of this corner was probably destroyed when T.H. 7 was graded.
- 1979 - Willard Pellinen, McLeod County Surveyor, set a nail and disc to mark the corner from old reference ties. It was located at the centerline of T.H. 7 east/west and the centerline of C.S.A.H. 4 to the south.
- 1982 - Willard Pellinen recovered the nail and disc when he traversed around Section 1. His survey showed that this location was actually 3.25 feet north of the Fourth Standard Parallel, which would make it a closing corner.
- 1991 - A Mn/DOT survey crew (Gene East, crew chief) found the nail and disc at the road surface. It is located 0.27 feet north of T.H. 7 P.O.T. 252+72.89.

The found nail and disc is accepted as the location of the closing corner because it fits long standing occupation lines and closely fits the position shown on the right of way map. The actual location of the northeast corner of the section is 3.02 feet south of the closing corner on the Fourth Standard Parallel.

For additional information, contact the Mn/DOT Surveys Section at Willmar, Mn 56201.

CERTIFICATE OF LOCATION OF GOVERNMENT CORNER

NORTH QUARTER Corner of Section 2, Township 116 N, Range 29 W, 5th P.M.

STATE OF MINNESOTA, County of MCLEOD

At the corner location shown on the sketch:

On FEB. 1991 found a P.K. NAIL AT THE ROAD SURFACE
DATE

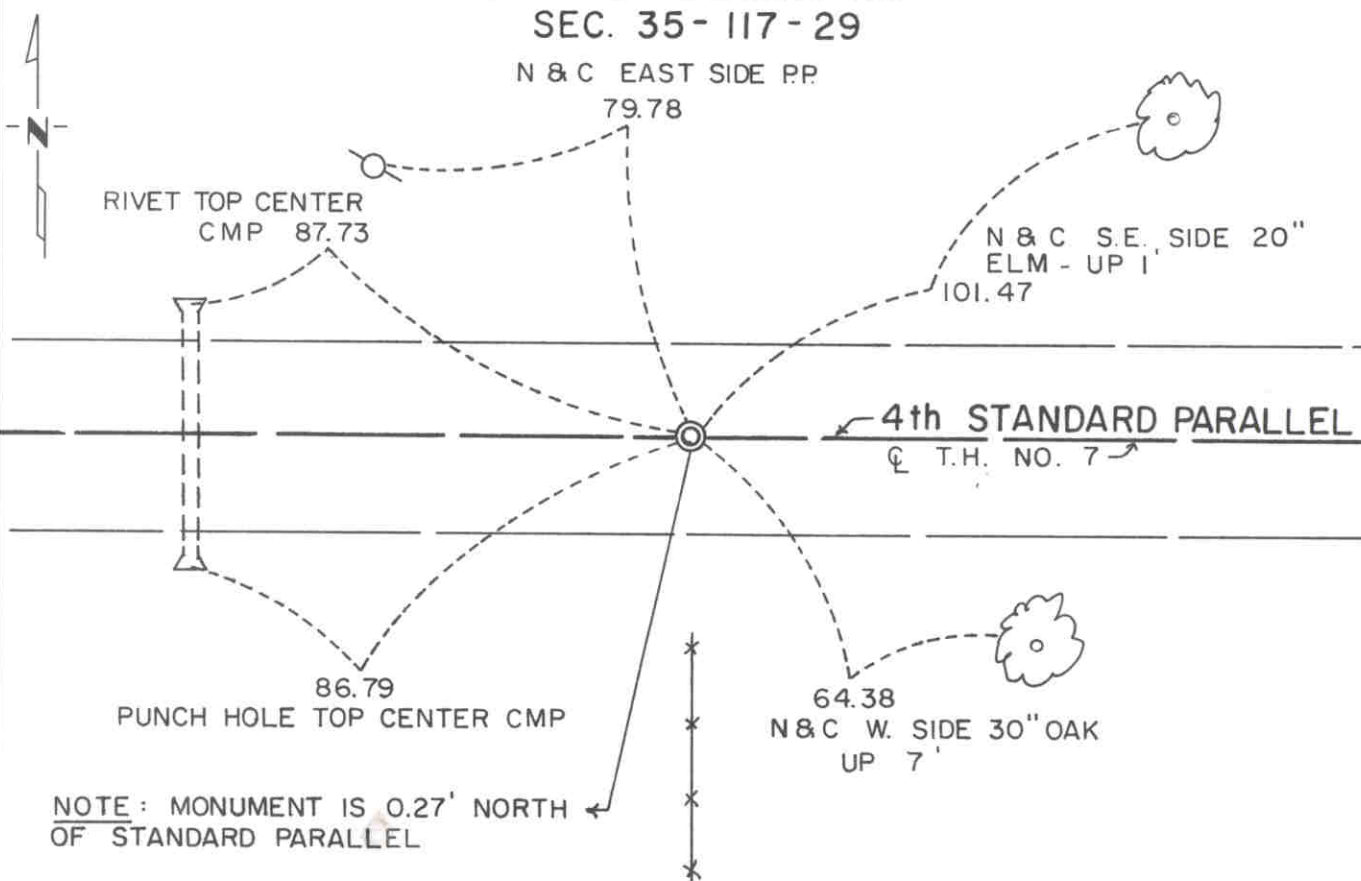
left monument as found, lowered monument, removed monument (explain)

On _____ placed a _____
DATE

SKETCH OF REFERENCE TIES

SEC. 35 - 117 - 29

N & C EAST SIDE P.P.



SEC. 2 - 116 - 29

Statement of evidence relative to this corner location is on back of page.

I hereby certify that this document and the data contained herein was prepared by me or under my direct supervision.

Robert Jones
SIGNATURE

7-22-92
DATE

Registration No. 11864

- Land Surveyor, Professional Engineer
- County Surveyor, County Engineer

OFFICE OF THE COUNTY RECORDER

County of McLeod

I hereby certify that this document was filed in the Co. Recorders office at 9 A. .M. on the 29th day of July A.D., 1992

County Recorder Armen Ostlie

By _____, Deputy

DOCUMENT NO. 246735

- 1855 - The original Public Land Survey was completed by A. H. Runyon. The north quarter corners of the sections adjacent to and immediately south of a Standard Parallel were not set in the original survey. The acreages shown on the original plat for the fractional quarter sections adjacent to the Standard Parallel indicate that the quarter corner should be located midway between the section corners. This method of establishing the quarter corner is in paragraph 205 on page 212 of the Manual of Surveying Instructions 1947, published by the Department of Interior, Bureau of Land Management.
- 1937 - The Minnesota Highway Department right of way map shows the corner at T.H. 7 P.O.T. 226+24.0. It was located about 4 feet north of the centerline of the existing east/west road and in line with a fence line to the south.
- 1938 - All evidence of the corner was probably destroyed when T.H. 7 was graded.
- 1964 - Roy Hansen, surveyor, found a spike at the centerline of T.H. 7 in line with a fence to the south.
- 1968 - Dickman Knutson, McLeod County Surveyor, set a temporary corner at the same location as Hansen used in 1964.
- 1970 - Dickman Knutson set a railroad spike to mark the corner. The corner was referenced out. It was located at the centerline of T.H. 7 and in line with a fence line to the south.
- 1990 - Willard Pellinen, McLeod County Surveyor, recovered the railroad spike and three reference ties. He set a P.K. nail over the railroad spike at the highway surface. Additional reference ties were set.
- 1991 - A Mn/DOT survey crew (Gene East, crew chief) recovered the P.K. nail at the highway surface at P.O.T. 226+23.8. It is located 0.27 feet north of the Fourth Standard Parallel.

A point 0.27 feet south of the P.K. nail on the Fourth Standard Parallel is accepted as the corner location because it is only 2.32 feet west of being midway between section corners, it very closely fits the highway right of way map location, and it fits long standing occupation lines; that is, the centerline of T.H. 7 and a field division to the south.

For additional information, contact the Mn/DOT Surveys Section at Willmar, Mn 56201.

CERTIFICATE OF LOCATION OF GOVERNMENT CORNER

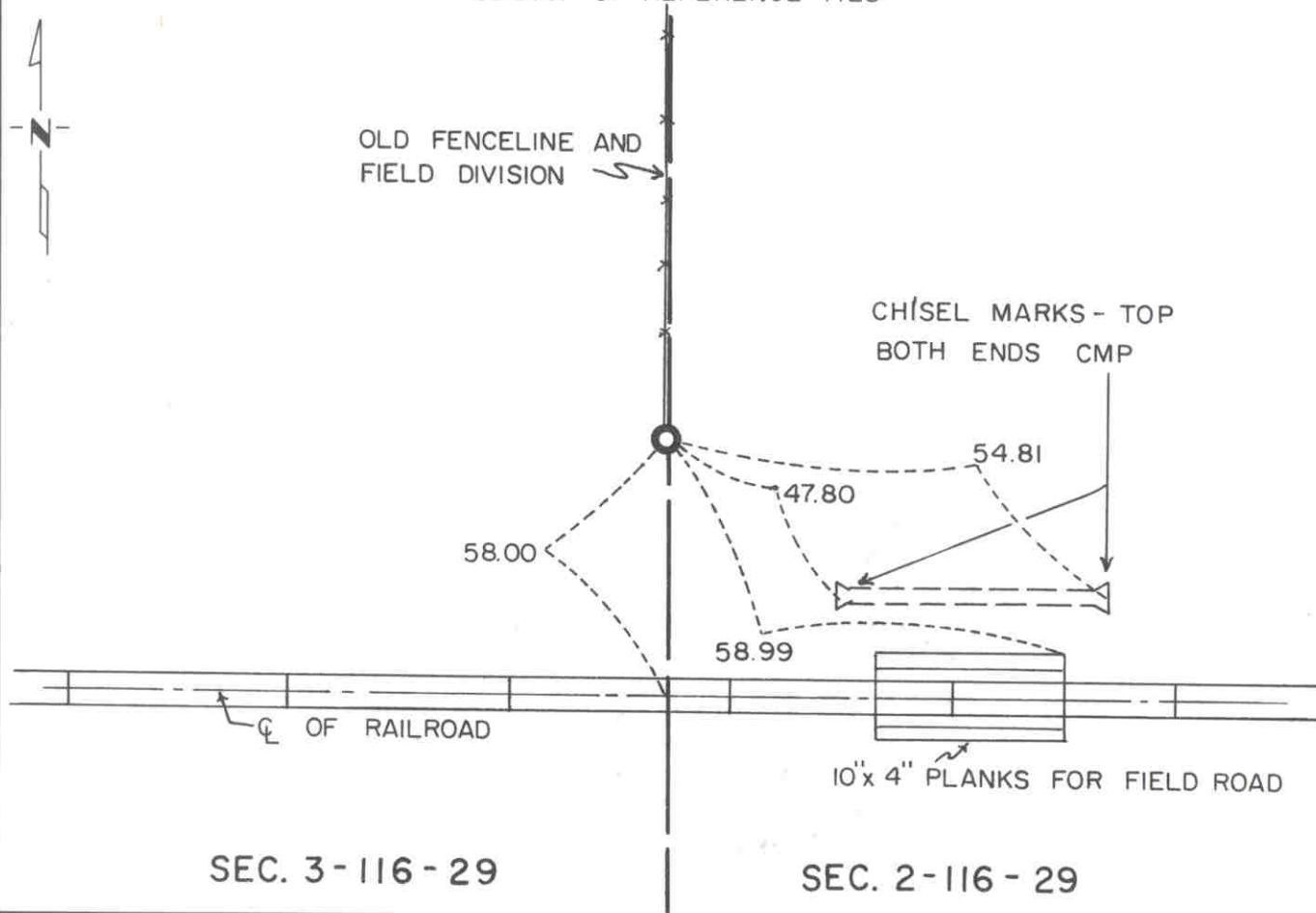
EAST QUARTER Corner of Section 3, Township 116 N, Range 29 W, 5th P.M.

STATE OF MINNESOTA, County of MCLEOD

At the corner location shown on the sketch:

- On AUG. 5, 1991 found a CAST IRON MONUMENT ABOUT 12" BELOW GROUND
DATE
- left monument as found, lowered monument, removed monument (explain)
- On _____ placed a _____
DATE

SKETCH OF REFERENCE TIES



Statement of evidence relative to this corner location is on back of page.

I hereby certify that this document and the data contained herein was prepared by me or under my direct supervision.

Robert Jones
SIGNATURE

7-22-92
DATE

Registration No. 11864

- Land Surveyor, Professional Engineer
- County Surveyor, County Engineer

OFFICE OF THE COUNTY RECORDER

County of McLeod

I hereby certify that this document was filed in the Co. Recorders office at 9 A. .M. on the 29th day of July A.D., 1992

County Recorder Armenia Stille

By _____, Deputy

DOCUMENT NO. 246737

Statement of Evidence:

East Quarter Corner Section 3, T 116 N, R 29 W

- 1855 - The original Public Land Survey was completed by A. H. Runyon. A wood post was set to mark the corner with reference to two bearing trees.
- 1978 - Dickman Knutson, McLeod County Surveyor, interviewed Mr. Fred Zavoral (63) who has lived in the NW 1/4 of Section 2 all of his life. He stated that the old north/south fence line and a large tree about 300 feet north of the railroad were on the section line. Evidence of the old fence line was found. A 1/2" diameter iron pipe was set on the old fence line and 58 feet north of the centerline of the railroad. The old railroad right of way map shows the corner to be 58 feet north of the centerline. This position fits fence corners about 1/4 mile away within 2 feet.
- 1981 - Willard Pellinen replaced the iron pipe with a cast iron monument.
- 1991 - R. C. Jones, Registered Land Surveyor with Mn/DOT, found the cast iron monument about 1 foot below the ground surface. Four of the six reference ties were recovered. No additional ties were set.

The cast iron monument is accepted as the corner location because it fits testimony of a local resident and the location shown on the railroad right of way map. It is 10.11 feet west and 11.84 feet south of the lost location.

For additional information, contact the Mn/DOT Surveys Section at Willmar, Mn 56201.

CERTIFICATE OF LOCATION OF GOVERNMENT CORNER

NORTHEAST Corner of Section 3, Township 116 N, Range 29 W, 5th P.M.

STATE OF MINNESOTA, County of MCLEOD

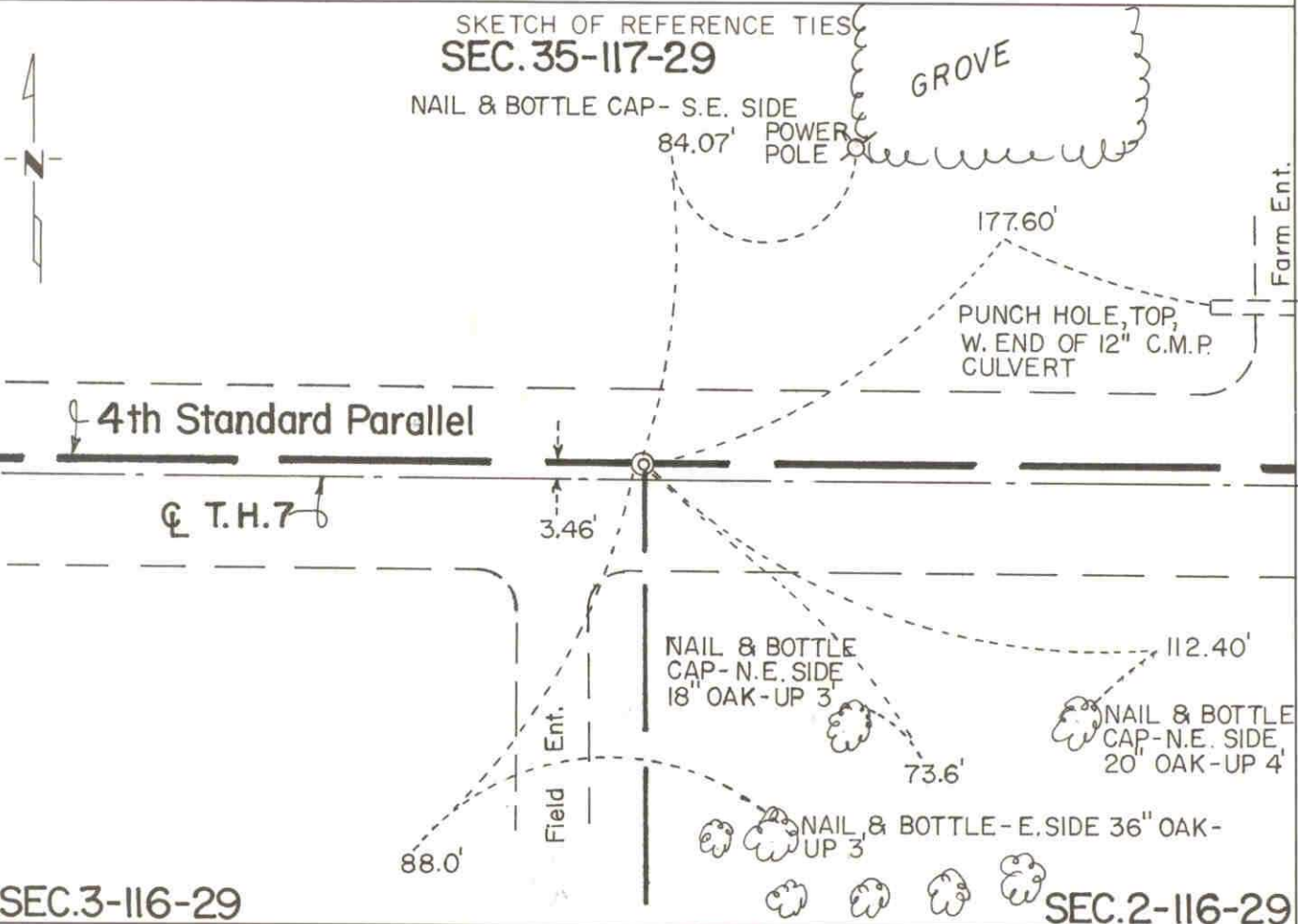
At the corner location shown on the sketch:

On FEB. 1991 found a NOTHING
DATE

left monument as found, lowered monument, removed monument (explain)

On FEB 1991 placed a P.K. NAIL AT THE ROAD SURFACE ACCORDING TO
DATE THE FOUND REFERENCE TIES

SKETCH OF REFERENCE TIES SEC. 35-117-29



Statement of evidence relative to this corner location is on back of page.

I hereby certify that this document and the data contained herein was prepared by me or under my direct supervision.

Robert Jones
SIGNATURE

7-24-92
DATE

Registration No. 11864

Land Surveyor, Professional Engineer
 County Surveyor, County Engineer

OFFICE OF THE COUNTY RECORDER

County of McLeod

I hereby certify that this document was filed in the Co. Recorders office at 9 A. .M. on the 29th day of July A.D., 1992

County Recorder Charman Ostlie

By _____, Deputy

DOCUMENT NO. 246736

- 1855 - The original Public Land Survey was completed by A. H. Runyon. A wood post was set to mark the closing corner with reference to two bearing trees.
- 1937 - The Minnesota Highway Department right of way map shows the corner to be at T.H. 7 P.O.T. 199+58.1. It was located at the centerline of the existing east/west road and in line with a fence line to the south.
- 1938 - All evidence of the corner was probably destroyed when T.H. 7 was graded.
- 1970 - Dickman Knutson, McLeod County Surveyor, set a spike at the lost location by prorating measured government distances.
- 1971 - Dickman Knutson set a railroad spike at the above location and set reference ties.
- 1989 - Willard Pellinen, McLeod County Surveyor, found the railroad spike about 6" below the road surface and set additional reference ties.
- 1991 - A Mn/DOT survey crew (Gene East crew chief) did not find the railroad spike but did recover the four reference ties set in 1989. A P.K. nail was set at the highway surface according to the four ties. It is located 3.46 feet north of T.H. 7 P.O.T. 199+78.17 and it is on the Fourth Standard Parallel.

The P.K. nail is accepted as the corner location because it is 795.91 ft. east of the southeast corner of Sec. 34-117-29; whereas, the government notes show that it was 795.3 ft. east. This position confirms Knutson's lost location, it fits a field division to the south, and it appears that at least one property survey is dependent on this location for the corner. It appears that a mistake in stationing was made on the MHD right of way map.

For additional information, contact the Mn/DOT Surveys Section at Willmar, Mn 56201.

CERTIFICATE OF LOCATION OF GOVERNMENT CORNER

NORTH QUARTER Corner of Section 3, Township 116 N, Range 29 W, 5th P.M.

STATE OF MINNESOTA, County of MCLEOD

At the corner location shown on the sketch:

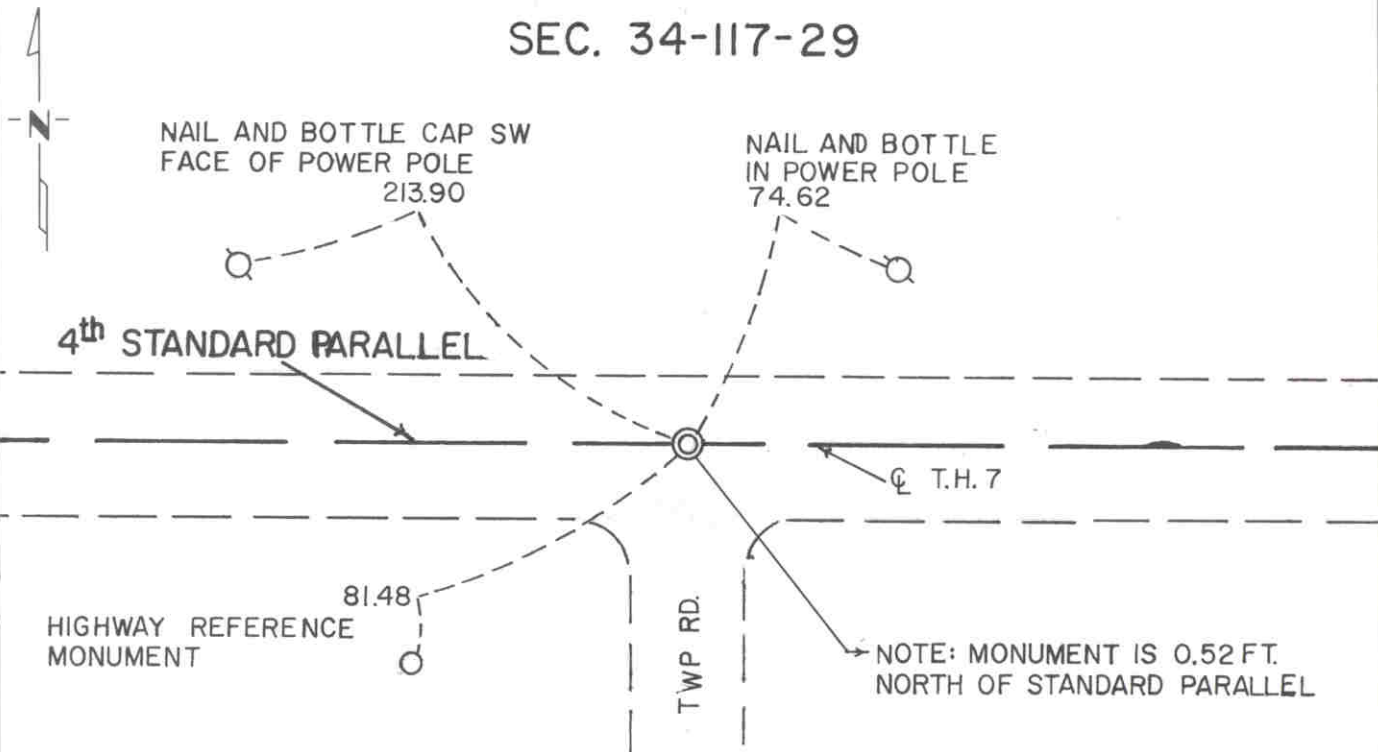
On FEB, 1991 found a IRON PIN ABOUT 0.2' BELOW THE ROAD SURFACE
DATE

left monument as found, lowered monument, removed monument (explain)

On _____ placed a _____
DATE

SKETCH OF REFERENCE TIES

SEC. 34-117-29



SEC. 3-116-29

Statement of evidence relative to this corner location is on back of page.

I hereby certify that this document and the data contained herein was prepared by me or under my direct supervision.

Robert C. Jones
SIGNATURE

7-22-92
DATE

Registration No. 11864

Land Surveyor, Professional Engineer

County Surveyor, County Engineer

OFFICE OF THE COUNTY RECORDER

County of McLeod

I hereby certify that this document was filed in the Co. Recorders office at 9 A. .M. on the 29th day of July A.D., 1992

County Recorder Armen Ostlie

By _____, Deputy

DOCUMENT NO. 246738

- 1855 - The original Public Land Survey was completed by A. H. Runyon. The north quarter corners of the sections lying adjacent to and immediately south of a Standard Parallel were not set in the original survey. The acreages shown on the original plat for the fractional quarter sections adjacent to the Standard Parallel indicate that the quarter corner should be located midway between the section corners. This method of establishing the quarter corner is in paragraph 205 on page 212 of the Manual of Surveying Instructions 1947, published by the Department of Interior, Bureau of Land Management.
- 1937 - The Minnesota Highway Department right of way map shows the corner to be at T.H. 7 P.I. 173+33.1. It was located at the centerline of the existing east/west road and on the centerline of a road to the south.
- 1938 - Any monumented evidence of the corner was probably destroyed when T.H. 7 was graded.
- 1978 - Willard Pellinen, McLeod County Surveyor, found an iron pin about 4" below the bituminous surface at the intersection of the centerline of T.H. 7 with the centerline of the road to the south. Reference ties were set.
- 1987 - Willard Pellinen measured the north line of Section 3 and found that the iron pin was within 2 feet of being midway between the section corners. He also found that it was 0.65 feet north of the Fourth Standard Parallel.
- 1989 - Willard Pellinen recovered the iron pin and the reference ties.
- 1991 - A Mn/DOT survey crew (Gene East crew chief) found the iron pin about 0.2 feet below the road surface. It is located 0.10 feet south of T.H. 7 P.O.T. 173+33.1, 2.00 feet east of being midway between the section corners, and 0.52 feet north of the Fourth Standard Parallel.

A point located 0.52 feet south of the iron pin on the Fourth Standard Parallel is accepted as the corner position because it very nearly fits long standing occupation lines and it is only 2 feet from the lost location.

For additional information, contact the Mn/DOT Surveys Section at Willmar, Mn 56201.

CERTIFICATE OF LOCATION OF GOVERNMENT CORNER

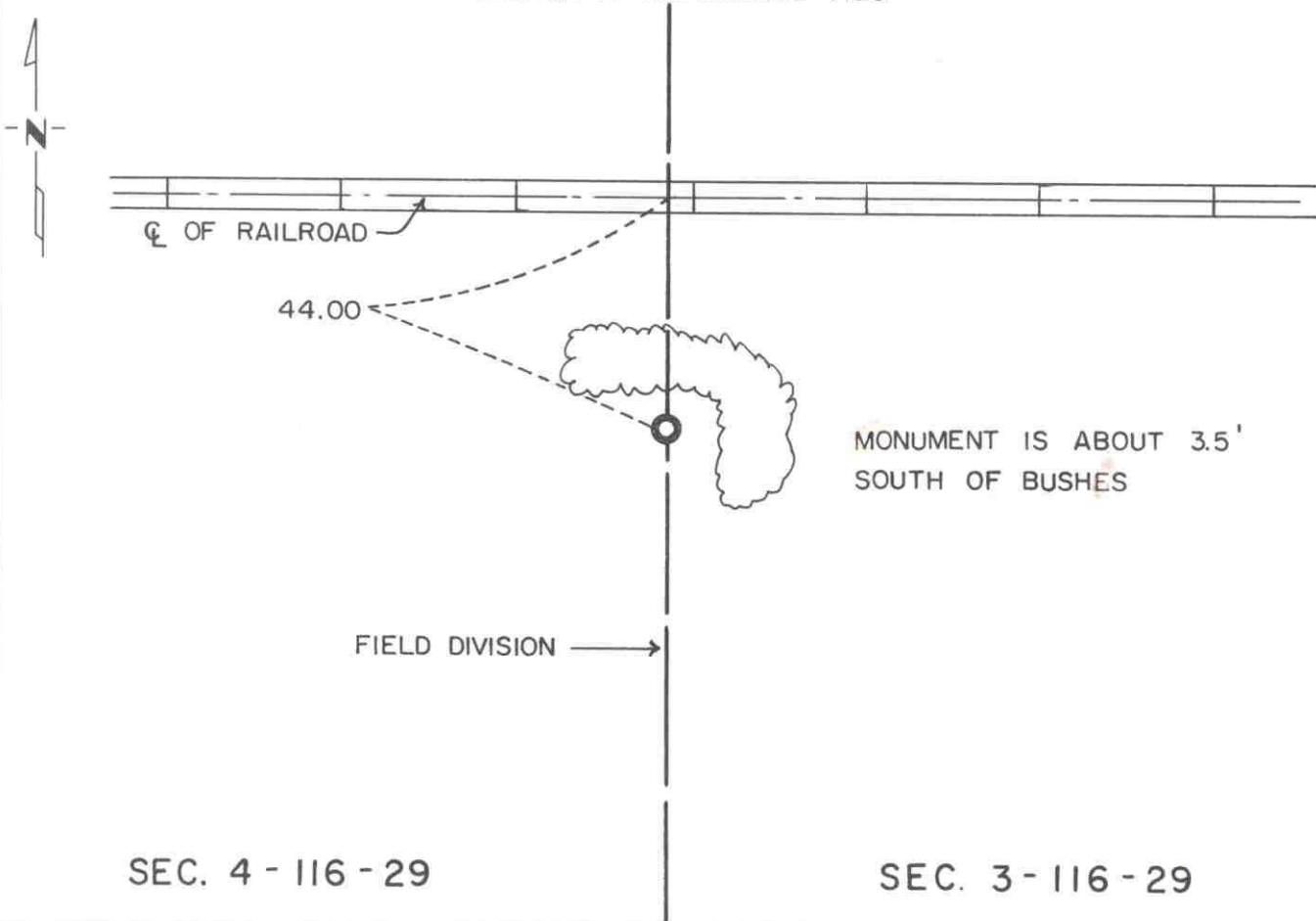
EAST QUARTER Corner of Section 4, Township 116N, Range 29 W, 5th P.M.

STATE OF MINNESOTA, County of MCLEOD

At the corner location shown on the sketch:

- On AUG. 5, 1991 found a CAST IRON MONUMENT PROJECTING ABOUT
DATE 12" ABOVE THE GROUND
- left monument as found, lowered monument, removed monument (explain)
- On _____ placed a _____
DATE

SKETCH OF REFERENCE TIES



Statement of evidence relative to this corner location is on back of page.

I hereby certify that this document and the data contained herein was prepared by me or under my direct supervision.

Robert Jones
SIGNATURE

7-22-92
DATE

Registration No. 11864

- Land Surveyor, Professional Engineer
- County Surveyor, County Engineer

OFFICE OF THE COUNTY RECORDER

County of McLeod

I hereby certify that this document was filed in the Co. Recorders office at 9 A. .M. on the 29th day of July A.D., 1992

County Recorder Armen G. L. L...

By _____, Deputy

DOCUMENT NO. 246740

- 1855 - The original Public Land Survey was completed by A. H. Runyon. A wood post was set above a charred stake in a dirt mound to mark the corner. Trenches and pits were dug as per instructions. Apple seeds were planted at the southeast side of the mound.
- 1978 - Dickman Knutson, McLeod County Surveyor, dug for the corner at a point on a north/south field division which was 44 feet south of the centerline of the railroad. This is the location shown on the railroad right of way map. Many stones were found but none of them appeared to have been set to mark the corner. Local landowners have accepted the field division as the section line over the past many years. An iron pipe was set on the north/south field division a distance of 44 feet south of the centerline of the railroad.
- 1979 - Willard Pellinen, McLeod County Surveyor, replaced the pipe with a cast iron monument.
- 1987 - Willard Pellinen measured the east line of the section and found that the distances to the section corners on either side of this corner fits old survey distances within 0.15 ft. to the north and 1.5 ft. to the south.
- 1991 R. C. Jones, Registered Land Surveyor with Mn/DOT, found the cast iron monument projecting about 1 foot above the ground. It is located on the north/south field division at a distance of 44 feet south of the centerline of the railroad on the southerly side of a clump of bushes.

The cast iron monument is accepted as the corner location because it fits the position shown on the railroad right of way map, it fits the testimony of local residents, and according to Pellinen it fits old survey distances quite well. It is located 15.54 feet west and 7.65 feet south of the lost location.

For additional information, contact the Mn/DOT Surveys Section at Willmar, Mn 56201.

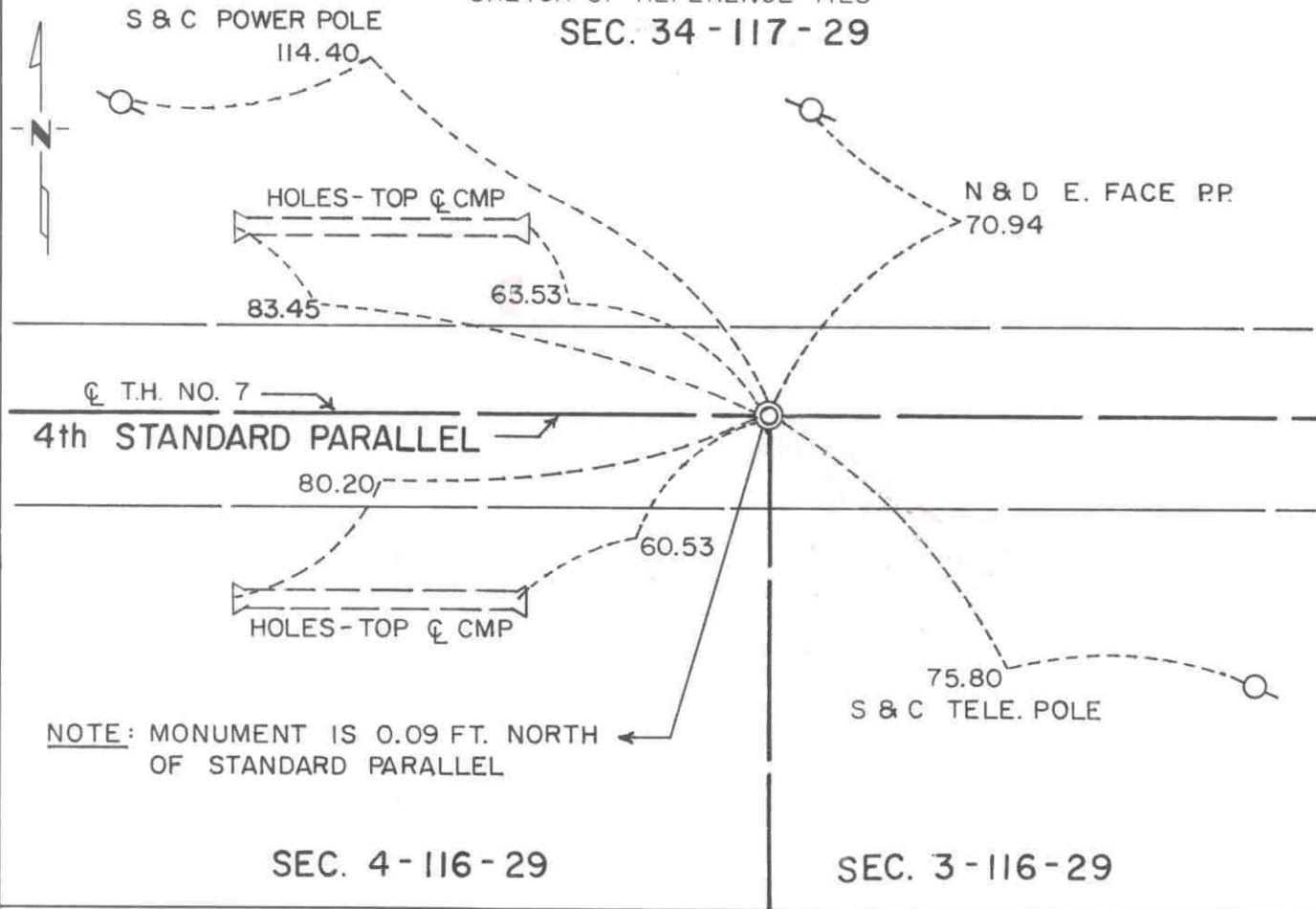
CERTIFICATE OF LOCATION OF GOVERNMENT CORNER

NORTHEAST Corner of Section 4, Township 116N, Range 29W, 5th P.M.
STATE OF MINNESOTA, County of MCLEOD

At the corner location shown on the sketch:

- On FEB. 1991 found a RAILROAD SPIKE AT THE ROAD SURFACE
DATE
- left monument as found, lowered monument, removed monument (explain)
- On _____ placed a _____
DATE

SKETCH OF REFERENCE TIES SEC. 34 - 117 - 29



Statement of evidence relative to this corner location is on back of page.

I hereby certify that this document and the data contained herein was prepared by me or under my direct supervision.

Robert Jones SIGNATURE 7-22-92 DATE

Registration No. 11864
 Land Surveyor, Professional Engineer
 County Surveyor, County Engineer

OFFICE OF THE COUNTY RECORDER
County of McLeod

I hereby certify that this document was filed in the Co. Recorders office at 9 A.M. on the 29th day of July A.D., 1992

County Recorder Carmen Ostlie
By _____, Deputy
DOCUMENT NO. 246739

- 1855 - The original Public Land Survey was completed by A. H. Runyon. A wood post was set above a charred stake in a dirt mound to mark the corner. Trenches and pits were dug as per instructions. Apple seeds were planted at the southeast corner of the mound.
- 1937 - The Minnesota Highway Department right of way map depicted the corner to be at T.H. 7 P.O.T. 146+55 as scaled on the map. It was located at the centerline of the existing east/west road.
- 1938 - All evidence of the corner was probably destroyed when T.H. 7 was graded.
- 1968 - Dickman Knutson, McLeod County Surveyor, found a railroad spike at the centerline of T.H. 7 and set reference ties.
- 1970 - Dickman Knutson reset the railroad spike and set additional ties.
- 1979 - Willard Pellinen, McLeod County Surveyor, reset the railroad spike using the 1970 reference ties.
- 1990 - Willard Pellinen recovered the railroad spike and found that it was within 2.39 ft. of the government distance of 823.68 ft. to the southeast corner of Sec. 33-117-29.
- 1991 - A Mn/DOT survey crew (Gene East, crew chief) found the railroad spike at the road surface. It is located 0.05 feet north of T.H. 7 P.O.T. 146+84.06 and 0.09 feet north of the Fourth Standard Parallel. It is 826.01 feet east of the southeast corner of Sec. 33-117-29.

The railroad spike is accepted as the location of the closing corner because it nearly fits the government distance from the southeast corner of said Sec. 33 and it is nearly at the centerline of T.H. 7. The actual corner is 0.09 feet south of the railroad spike on the Fourth Standard Parallel.

For additional information, contact the Mn/DOT Surveys Section at Willmar, Mn 56201.

CERTIFICATE OF LOCATION OF GOVERNMENT CORNER

NORTH QUARTER Corner of Section 4, Township 116 N, Range 29 W, 5th P.M.

STATE OF MINNESOTA, County of MCLEOD

At the corner location shown on the sketch:

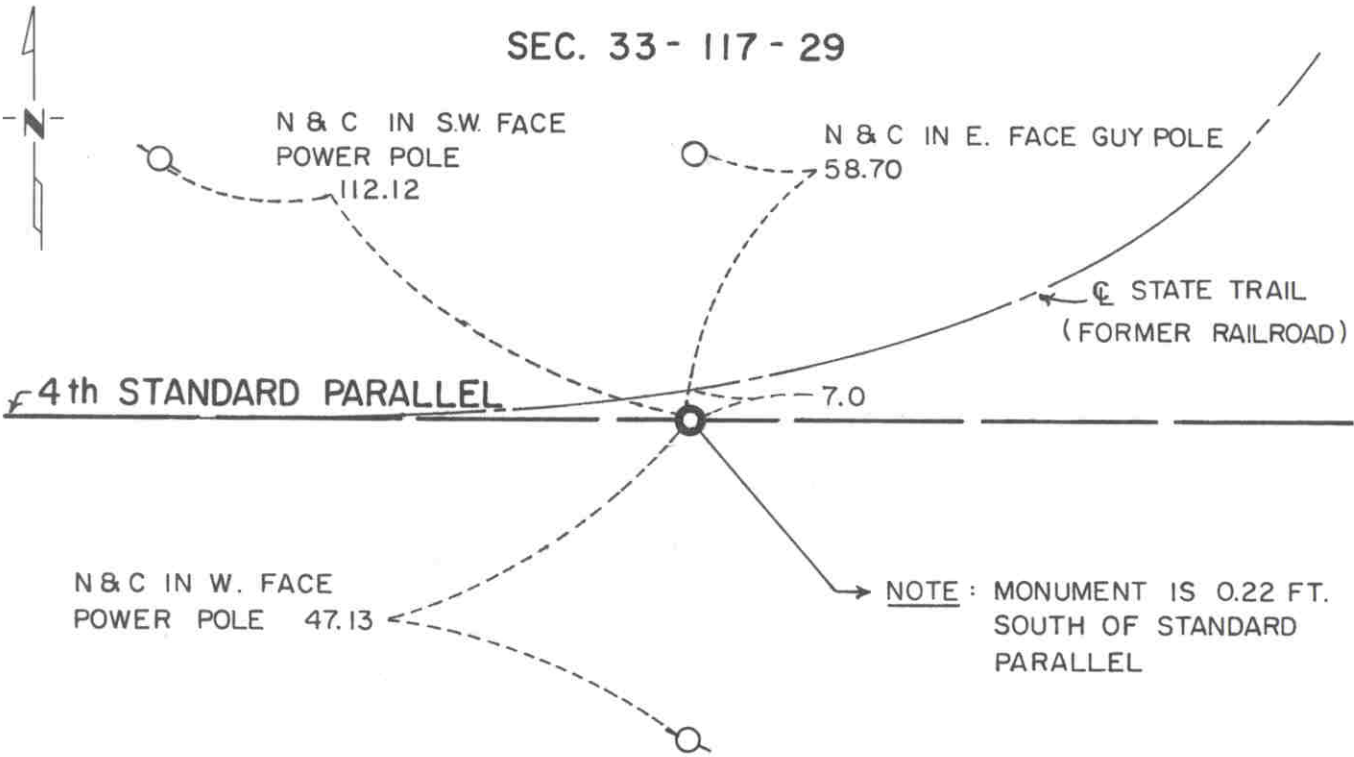
On FEB. 1991 found a CAST IRON MONUMENT ABOUT 3" BELOW SURFACE
DATE

left monument as found, lowered monument, removed monument (explain)

On _____ placed a _____
DATE

SKETCH OF REFERENCE TIES

SEC. 33 - 117 - 29



SEC. 4 - 116 - 29

Statement of evidence relative to this corner location is on back of page.

I hereby certify that this document and the data contained herein was prepared by me or under my direct supervision.

Robert Jones 7-22-92
SIGNATURE DATE

Registration No. 11864

- Land Surveyor, Professional Engineer
- County Surveyor, County Engineer

OFFICE OF THE COUNTY RECORDER

County of McLeod

I hereby certify that this document was filed in the Co. Recorders office at 9 A. .M. on the 29th day of July A.D., 1992

County Recorder Armenia Estlie

By _____, Deputy

DOCUMENT NO. 246741

- 1855 - The original Public Land Survey was completed by A. H. Runyon. The north quarter corners of the sections lying adjacent to and immediately south of a Standard Parallel were not set in the original survey. The acreages shown on the original plat for the fractional quarter sections adjacent to the Standard Parallel indicate that the quarter corner should be located midway between the section corners. This method of establishing the quarter corner is in paragraph 205 on page 212 of the Manual of Surveying Instructions 1947, published by the Department of Interior, Bureau of Land Management.
- 1937 - The Minnesota Highway Department right of way map depicts the corner to be near the centerline of the Minnesota Western Railroad, probably a few feet south. It is about 1077 feet southwesterly of T.H. 7 P.O.T. 123+70 as measured on the map.
- 1968 - Dickman Knutson, McLeod County Surveyor, found an iron pin, which was located 6.10 feet south of the railroad centerline on the easterly extension of the tangent line and in line with a fence to the south. He set a cast iron monument to replace the iron pin and placed four reference ties.
- 1990 - Willard Pellinen, McLeod County Surveyor, found the cast iron monument about 4" below the ground surface. One of the reference ties had been destroyed.
- 1991 - A Mn/DOT survey crew (Gene East, crew chief) found the cast iron monument about 3" below the ground surface and located as shown in the county surveyor's notes. The railroad has been abandoned and the tracks and ties have been taken up. The old railroad grade remains and is now the Luce Line State Recreational Trail. The cast iron monument is located 1071.23 feet southwesterly of T.H. 7 P.O.T. 123+76.40 and 0.22 feet south of the Fourth Standard Parallel.

A point 0.22 feet north of the cast iron monument on the Fourth Standard Parallel is accepted as the corner location because it very closely fits the position depicted on the highway right of way map, it fits a pole line (formerly also a fence line) to the south, and it is 6.86 feet west of being midway between the section corners.

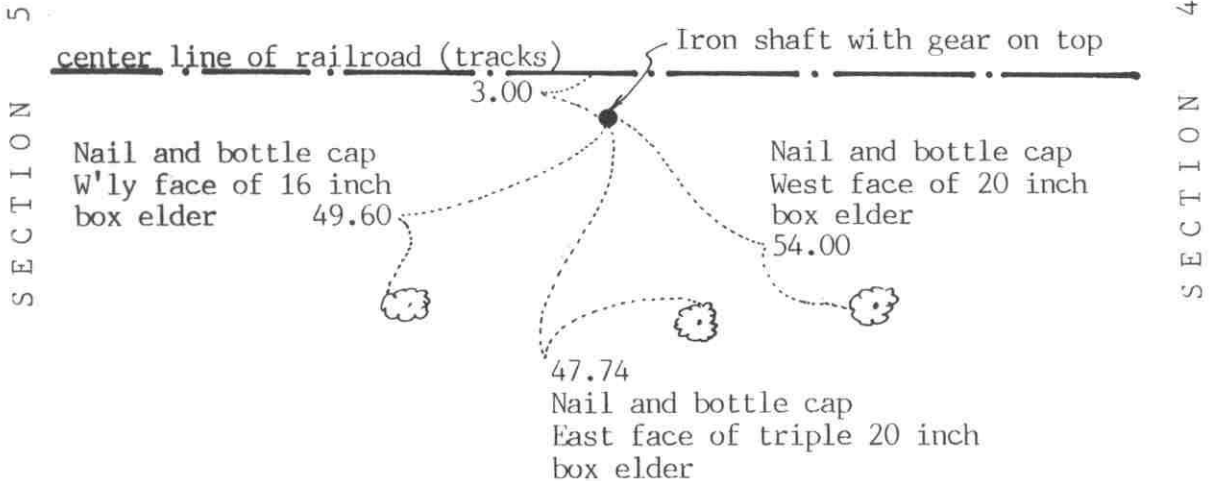
For additional information, contact the Mn/DOT Surveys Section at Willmar, Mn 56201.

Certificate of Location of Government Corner



SKETCH OF REFERENCE TIES

(NO SCALE)



Statement of evidence relative to this corner location on sheet 2

I hereby certify that this document was prepared by me or under my direct supervision.

Willard Pellinen

Willard Pellinen
McLeod County Surveyor
License No. 9626

Date October 5, 1991

OFFICE OF THE COUNTY RECORDER
MCLEOD COUNTY, MINNESOTA.

I hereby certify that this document was filed in this office at 1 o'clock P.M. on the 24 day of Oct, 1991.

Carmen Ostlie County Recorder

By _____, Deputy

Document No. 241596

EAST QUARTER corner, Section 5, Township 116 North, Range 29 West

Certificate of Location of Government Corner

August, 1855. This corner was originally established by A.H. Runyon. He "set quarter section post, drove charred stake, raised mound with trench as per instructions." He planted apple seeds at the southeast side of the mound.

1967. McCombs Knutson Associates (Dickman Knutson, county surveyor) set an iron pipe 3 feet south of the center line of the railroad tracks as per the railroad right of way map. This was in line with an old fence to the north as per testimony by Mr. Benjamin, 80 years old plus, a long time resident.

July 30, 1971. Knutson replaced the iron pipe with a McLeod County cast iron monument and took reference ties.

May 23, 1978. All the old ties had been destroyed. We took new reference ties.

October 9, 1981. Cast iron monument had been destroyed by railroad construction. We set an iron pipe using old ties.

August 13, 1985. We replaced the iron pipe with a McLeod County cast iron monument.

July 2, 1990. We found the cast iron monument in good condition and checked the reference ties.

August 6, 1991. The monument again had been destroyed by railroad construction. We set a 1 inch diameter iron shaft with a gear on top at the corner. Shaft is 30 inches long. The reference ties were ok.

CERTIFICATE OF LOCATION OF GOVERNMENT CORNER

CLOSING CORNER TO

NORTHEAST

Corner of Section 5, Township 116 N, Range 29 W, 5th P.M.

STATE OF MINNESOTA, County of MC LEOD

At the corner location shown on the sketch:

On FEB. 1991 found a CAST IRON MONUMENT NEAR THE SURFACE
DATE

left monument as found, lowered monument, removed monument (explain)

On _____ placed a _____
DATE

SKETCH OF REFERENCE TIES

SEC. 33 - 117 - 29

NOTE: MONUMENT IS 0.64 FT. NORTH
OF STANDARD PARALLEL

4th STANDARD PARALLEL

STATE TRAIL
(FORMER RAILROAD)

N & C IN NW. FACE P.P.
70.22

N & C IN S. FACE P.P.
130.08

N & C IN N. FACE P.P.
250.39

SEC. 5 - 116 - 29

SEC. 4 - 116 - 29

Statement of evidence relative to this corner location is on back of page.

I hereby certify that this document and the data contained herein was prepared by me or under my direct supervision.

Robert Jones
SIGNATURE

7-22-92
DATE

Registration No. 11864

Land Surveyor, Professional Engineer

County Surveyor, County Engineer

OFFICE OF THE COUNTY RECORDER

County of McLeod

I hereby certify that this document was filed in the Co. Recorders office at 9 A. .M. on the 29th day of July A.D., 1992

County Recorder W. M. Estlin

By _____, Deputy

DOCUMENT NO. 246742

- 1855 - The original Public Land Survey was completed by A. H. Runyon. A wood post was set over a charred stake in a dirt mound to mark the corner. Trenches and pits were dug as per instructions. Apple seeds were planted southeast of the mound. It was located 1245 links (821.70 ft.) east of the corner common to Sections 32 and 33, T 117 N, R 29 W.
- 1937 - The Minnesota Highway Department right of way map shows that an iron pipe was found at the corner at or near the centerline of a railroad. It was depicted to be about 1355 feet south of T.H. 7 P.O.T. 90+08 as measured on the map.
- 1979 - Willard Pellinen, McLeod County Surveyor, found an iron pin at the centerline of the railroad. He stated that it was very close to fitting the proration of the government chainage between the southwest corner of Section 33 and the south quarter corner of Section 33 of T 117 N, R 29 W. Reference ties were set.
- 1979 - Willard Pellinen reset the corner from the reference ties. The corner was destroyed when the railroad tracks and ties were taken up. A cast iron monument was set at the centerline of the Luce Line State Recreational Trail.
- 1990 - Willard Pellinen recovered the cast iron monument about 4" below the surface and set new reference ties.
- 1991 - A Mn/DOT survey crew (Gene East, crew chief) found the cast iron monument near the surface. It was at the centerline of the recreational trail. It is located 1352.46 feet southerly of T.H. 7 P.O.T. 90+01.78 and 0.64 feet north of the Fourth Standard Parallel. It is 822.98 ft. east of the southeast corner of Sec. 32-117-29.

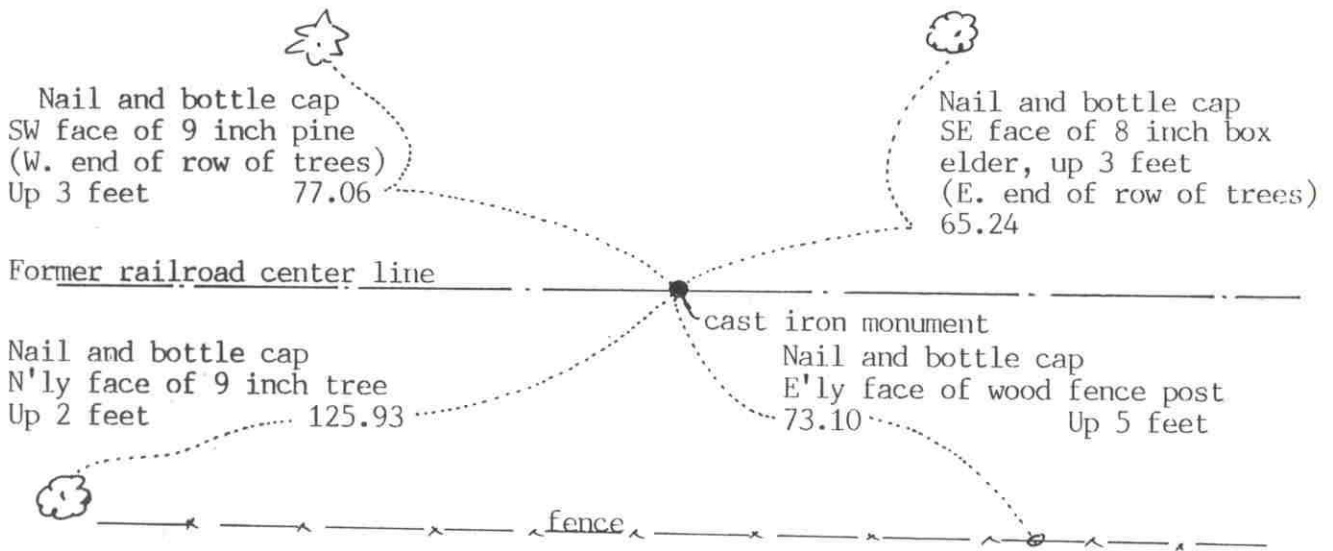
The cast iron monument is accepted as the closing corner. The actual corner is located 0.64 feet south of the cast iron monument on the Fourth Standard Parallel. This location nearly fits the right of way map location, it fits a long standing occupation line; that is, the center of the old railroad grade, and it very closely fits the government distance to the southeast corner of said Section 32.

For additional information, contact the Mn/DOT Surveys Section at Willmar, Mn 56201.

Certificate of Location of Government Corner



SKETCH OF REFERENCE TIES
(NO SCALE)



Statement of evidence relative to this corner location on sheet 2

I hereby certify that this document was prepared by me or under my direct supervision.

Willard Pellinen
Willard Pellinen
McLeod County Surveyor
License No. 9626

Date Oct. 4, 1991

OFFICE OF THE COUNTY RECORDER
MCLEOD COUNTY, MINNESOTA.

I hereby certify that this document was filed in this office at 1 o'clock P.M. on the 21st day of Oct, 1991.

Armen Ostlie County Recorder

By _____, Deputy

Document No. 241597

NORTH QUARTER corner, Section 5, Township 116 North, Range 29 West

Certificate of Location of Government Corner

November 21, 1968. McCombs Knutson Associates (Dickman Knutson, county surveyor) found an iron pipe on the center line of the railroad. Straight line between this pipe and the south quarter corner hits occupation lines in Section 5. They also found a $\frac{1}{2}$ inch diam. rerod 6 feet west. The iron pipe found is within 2 feet of being on a split between the section corners. Knutson set a C.I.M.

May 24, 1979. We found the top of the monument had been broken off but the bottom still good.

October 15, 1983. We checked the monument for line and found it within 0.2 foot of being on the standard parallel.

July 2, 1990. We found the bottom of the monument still good and checked the reference ties.

We accept the iron pipe found by Knutson as having perpetuated the correct location of the quarter corner.

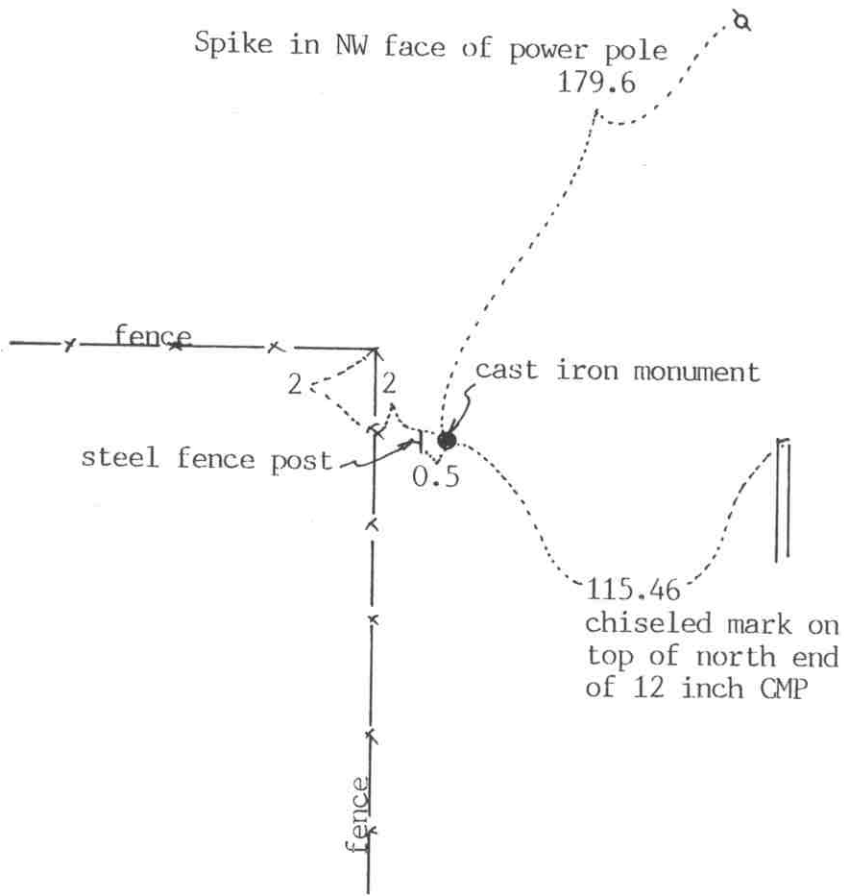
Certificate of Location of Government Corner



SKETCH OF REFERENCE TIES
(NO SCALE)

SECTION 6

SECTION 5



Statement of evidence relative to this corner location on sheet 2

I hereby certify that this document was prepared by me or under my direct supervision.

Willard Pellinen

Willard Pellinen
McLeod County Surveyor
License No. 9626

Date Oct. 5, 1991

OFFICE OF THE COUNTY RECORDER
MCLEOD COUNTY, MINNESOTA.

I hereby certify that this document was filed in this office at 1 o'clock P.M. on the 21st day of Oct, 1991.

Armen Ostlie County Recorder

By _____, Deputy

Document No. 241598

EAST QUARTER corner, Section 6, Township 116 North, Range 29 West

Certificate of Location of Government Corner

August, 1855. A.H. Runyon originally established this corner. He "set quarter section post, drove charred stake, raised mound with trench as per instructions." He also planted apple seeds at the southeast side of the mound.

June 20, 1940. E.L.Higgins measured 5194.3 feet from the east quarter corner of section 6 to the west quarter corner.

July, 1967. McCombs Knutson Associates (Dickman Knutson, county surveyor) found an iron pipe with a McLeod County brass cap at the corner. This was set by Carlisle Madson, Sr., who was county surveyor from 1923 to 1931.

July 30, 1971. Knutson replace the iron pipe with a McLeod County cast iron monument and took reference ties.

September, 1984. We found the monument in good condition and measured to the west quarter corner. We had a distance of 5193.91 feet compared with 5194.3 in 1940.

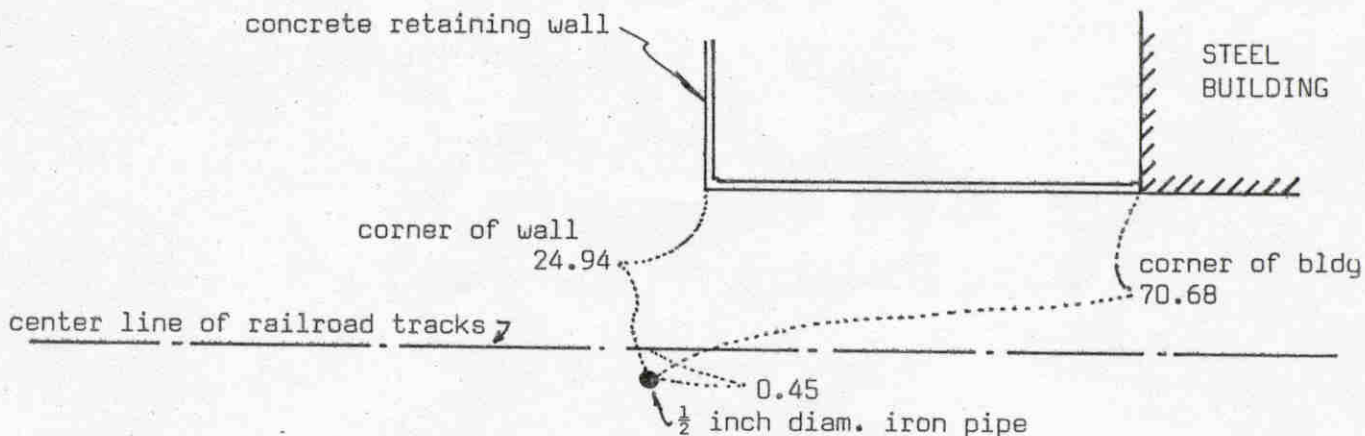
July 2, 1990. We found the monument ok and checked the reference ties.

We accept the pipe found by Knutson as having perpetuated the correct location of the quarter corner.

Certificate of Location of Government Corner



SKETCH OF REFERENCE TIES
(NO SCALE)



Statement of evidence relative to this corner location on sheet 2

I hereby certify that this document was prepared by me or under my direct supervision.

Willard Pellinen
Willard Pellinen
McLeod County Surveyor
License No. 9626
Date 4/15/89

OFFICE OF THE COUNTY RECORDER
MCLEOD COUNTY, MINNESOTA.

I hereby certify that this document was filed in this office at 9 o'clock A.M. on the 19th day of May, 1989.

Carmen Ostlie, County Recorder
By _____, Deputy
Document No. 228241

Certificate of Location of Government Corner

This corner was originally set by the government in 1855. A.H.Runyon "set post, drove charred stake, raised mound with trenches as per instructions, and planted apple seeds."

1904 survey notes by E.L.Higgins show an iron monument at the corner.

In 1916, Higgins found reference points for the corner and set a 1 inch diameter iron pin at the corner.

In 1968, McCombs Knutson Associates (Dickman Knutson, county surveyor) found a 1 inch diameter iron pin at the corner, about 1 foot north of the center line of the railroad tracks. They set a McLeod County cast iron monument in place of the iron pin and took reference ties. This corner was $1\frac{1}{2}$ feet north of the standard parallel.

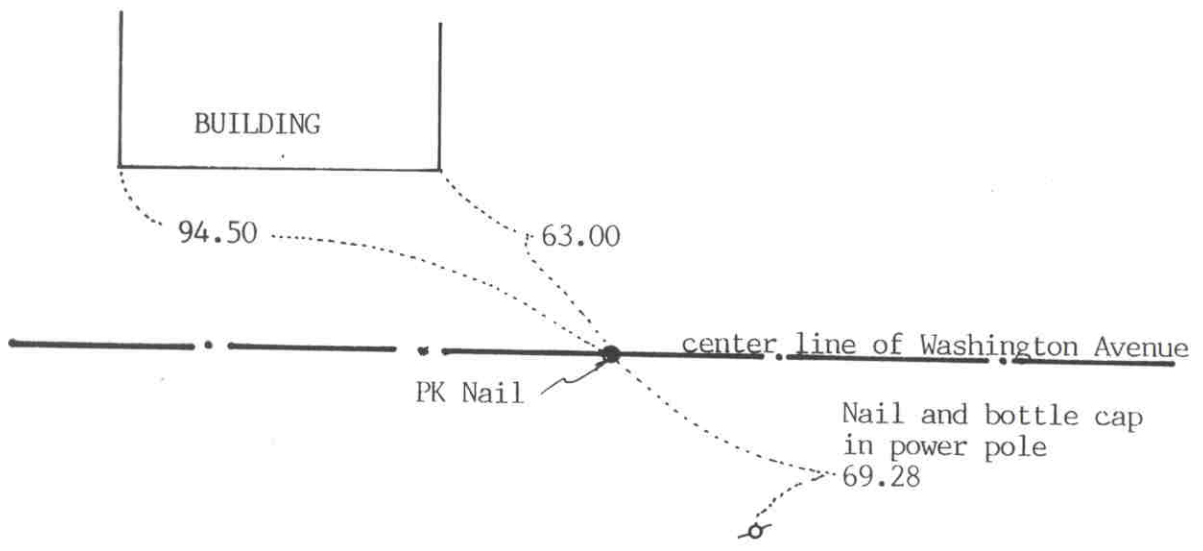
On February 13, 1989, we found the cast iron monument destroyed by construction on the railroad. We set an iron pipe at our measured distance from the southwest corner of Section 32, T117, R29. (836.60 feet) We set the iron pipe on the standard parallel, about $1\frac{1}{2}$ feet north of the old corner.

The location of this corner has been perpetuated by the iron pin set by Higgins and later by the cast iron monument set by Knutson and by our distance from the southwest corner of Section 32.

Certificate of Location of Government Corner



SKETCH OF REFERENCE TIES
(NO SCALE)



Statement of evidence relative to this corner location on sheet 2

I hereby certify that this document was prepared by me or under my direct supervision.

Willard Pellinen
Willard Pellinen
McLeod County Surveyor
License No. 9626

Date OCT. 4, 1991

OFFICE OF THE COUNTY RECORDER
MCLEOD COUNTY, MINNESOTA.

I hereby certify that this document was filed in this office at 1 o'clock P.M. on the 21st day of Oct, 1991.

Armen Botchie, County Recorder

By _____, Deputy

Document No. 241599

NORTH QUARTER corner, Section 6, Township 116 North, Range 29 West

Certificate of Location of Government Corner

This corner was set on a proration of government distances between the northeast and northwest corners of Section 6, and on the standard parallel, by Dickman Knutson, county surveyor.

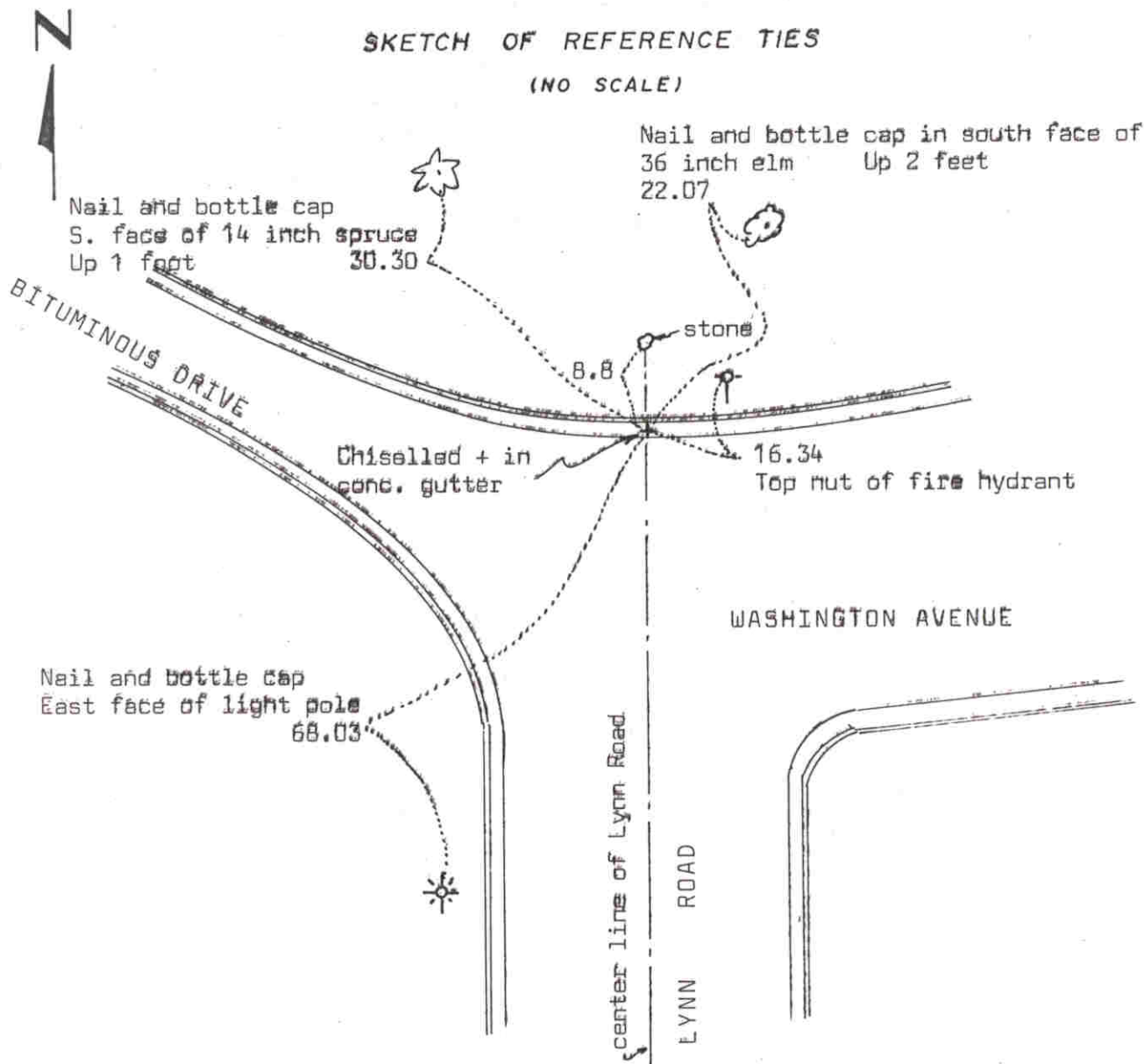
The government distance for the west half was 36.69 chains and 40 chains for the east half.

We have a distance of 2450.27 for the west half and 2671.32 feet for the east half. This is 28.73 feet longer for the west half than the government had and 31.32 feet longer for the east half.

Certificate of Location of Government Corner

SKETCH OF REFERENCE TIES

(NO SCALE)



Statement of evidence relative to this corner location on sheet 2

I hereby certify that this document was prepared by me or under my direct supervision.

Willard Pellinen

Willard Pellinen
McLeod County Surveyor
License No. 9626

Date 7/25/89

OFFICE OF THE COUNTY RECORDER
MCLEOD COUNTY, MINNESOTA.

I hereby certify that this document was filed in this office at 2 o'clock P.M. on the 27th day of July, 1989.

Garman Ostlie, County Recorder

By _____, Deputy

Document No. 229182

NORTHEAST corner, Section 1, Township 116 North, Range 30 West

Certificate of Location of Government Corner

This corner was originally established by the government in 1855. John Ryan set a post and had reference ties to 2 bearing trees.

September 1934 survey notes show a stone at this corner with reference ties.

Lew Merrill, county surveyor from 1943 to 1955 said there is a stone at the corner, but didn't know if it was on the standard parallel.

June 3, 1970. McCombs Knutson Associates (Dickman Knutson, county surveyor) found the stone and set a chiselled + on the concrete gutter, on the standard parallel, 8.8 feet south of the stone. They set the + on the east line of the Northeast Quarter of Section 6, which also is the center line of Lynn Road.

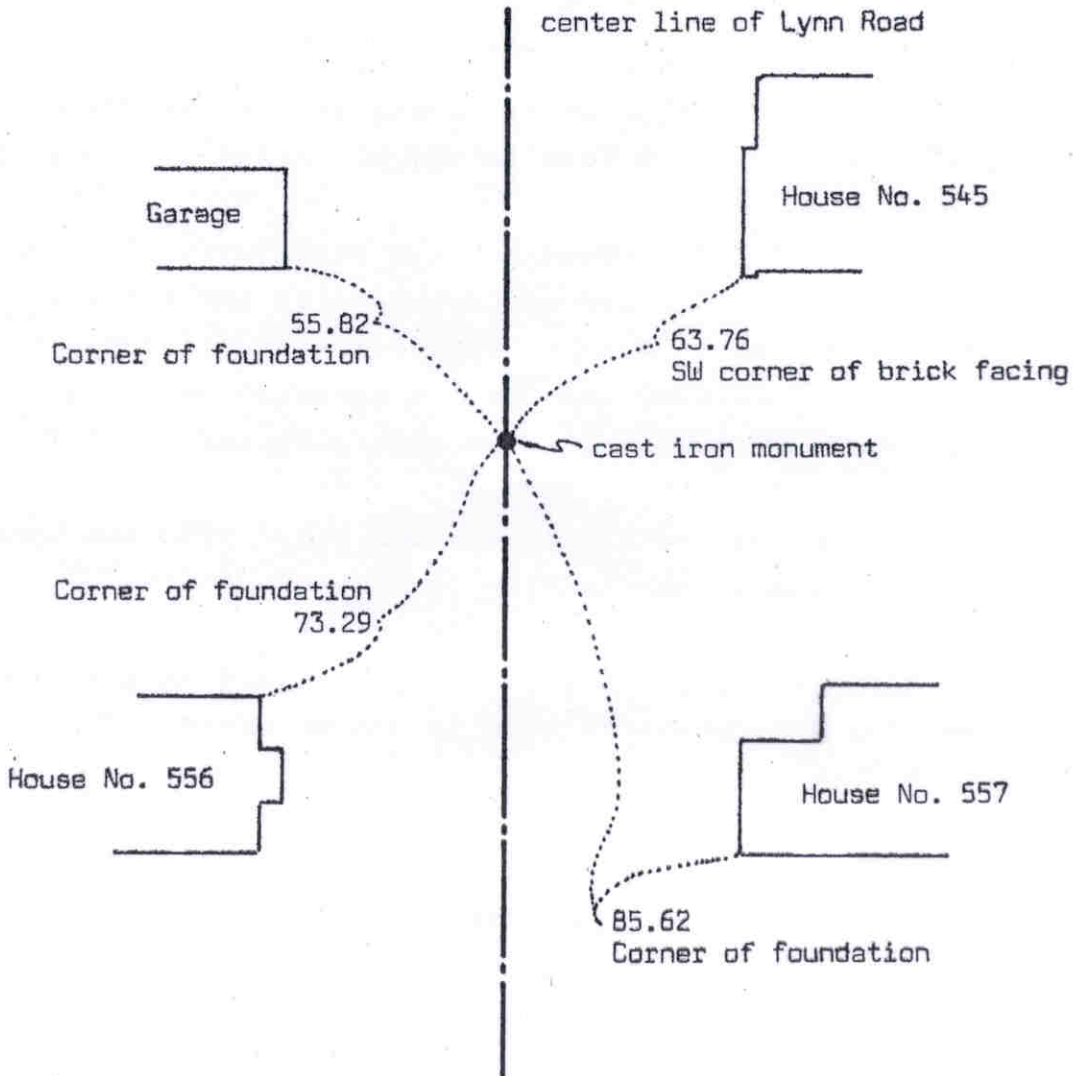
February 24, 1989. We found the + in the concrete gutter and took new reference ties.

We believe the stone has perpetuated the northeast corner location as set by the government and the chiselled + in the concrete is the correct location for the corner.

Certificate of Location of Government Corner



SKETCH OF REFERENCE TIES
(NO SCALE)



Statement of evidence relative to this corner location on sheet 2

I hereby certify that this document was prepared by me or under my direct supervision.

Willard Pellinen

Willard Pellinen
McLeod County Surveyor
License No. 9626

Date 7/21/89

OFFICE OF THE COUNTY RECORDER
MCLEOD COUNTY, MINNESOTA.

I hereby certify that this document was filed in this office at 2 o'clock P.M. on the 27th day of July, 19 89.

Carmin Potlie, County Recorder

By _____, Deputy

Document No. 229183

EAST QUARTER corner, Section 1, Township 116 North, Range 30 West

Certificate of Location of Government Corner

This corner was originally established by the government in 1855. John Ryan set a post and had reference ties to two bearing trees.

1940. E.L.Higgins survey shows a $2\frac{1}{2}$ inch by 3 foot long iron pipe with a 4 inch diameter brass cap at the corner. He had a distance of 2636.75 feet to the southeast corner of Section 1.

December, 1968. McCombs Knutson Associates (Dickman Knutson, County Surveyor) found an iron pipe at the corner. This was not the monument shown on Higgins' survey. The street has been improved since 1940 and the old monument destroyed. Knutson replaced the found iron pipe with a McLeod County cast iron monument. They had a distance of 2637.65 feet to the southeast corner of the section. This point fits the monumentation on each side of the section line fairly well.

February 24, 1989. We found the monument in good condition and took new reference ties to the monument.

We believe the iron pipe found by Knutson was set in the same location as the monument Higgins had and has perpetuated the true location of the quarter corner.

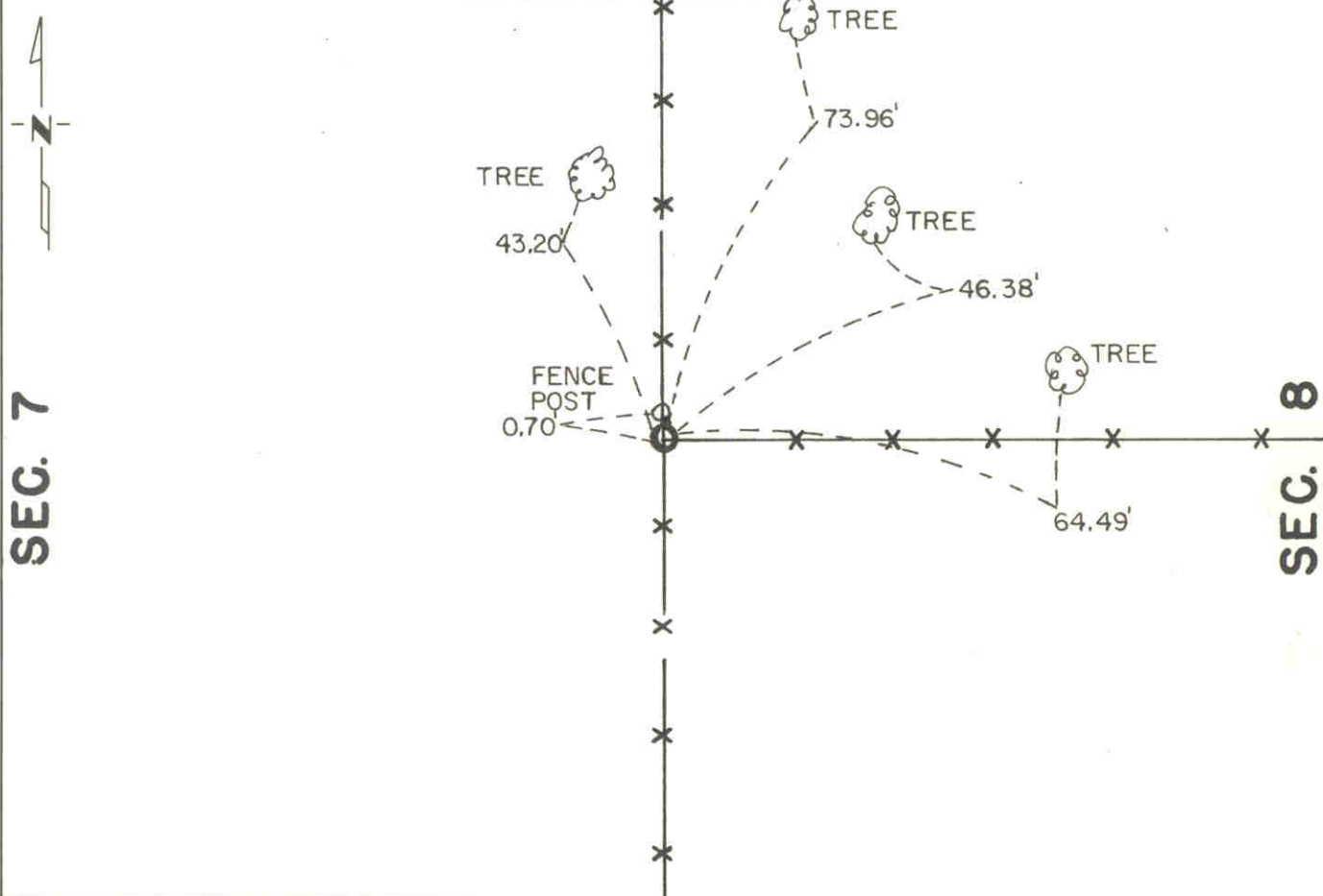
CERTIFICATE OF LOCATION OF GOVERNMENT CORNER

East Quarter _____ Corner of Section 7, Township 116N, Range 29W, 5th P.M.

STATE OF MINNESOTA, County of McLeod

At the corner location shown on the sketch:

- On July 1987 found a McLeod County cast iron monument at ground surface
DATE
- left monument as found, lowered monument, removed monument (explain)
- On _____ placed a _____
DATE



Statement of evidence relative to this corner location is on back of page.

I hereby certify that this document and the data contained herein was prepared by me or under my direct supervision.

Robert Jones
SIGNATURE

MAY 5, 1988
DATE

Registration No. 11864

- Land Surveyor, Professional Engineer
- County Surveyor, County Engineer

OFFICE OF THE COUNTY RECORDER

County of McLeod

I hereby certify that this document was filed in the Co. Recorders office at 9 A.M. on the 15th day of June, A.D., 19 88

County Recorder Carmen Postle

By _____, Deputy

DOCUMENT NO. 223247

Statement of Evidence: East Quarter Corner Section 7, T116N, R29W

- 1855 - The original Public Land Survey was completed by A.H. Runyon. He drove a charred stake and raised a mound of dirt and dug trenches and pits as per instructions to mark the corner. Appleseeds were planted at the southeast side of the mound.
- 1971- Dickman Knutson, McLeod County Surveyor, found a stone and an iron pipe marking the corner at a fence corner. There are fences extending north, south and east from the corner. Old survey notes show the corner to be at the fence corner. A McLeod County cast iron monument was set to mark the corner.
- 1987 - A Minnesota Department of Transportation survey crew found the McLeod County cast iron monument. The reference ties were as shown in the County Surveyor's notes. The monument was tied into the McLeod County Coordinate System(based on State Plane Coordinates, NAD 83, South Zone).

The cast iron monument is accepted as the corner location because it is within 7 ft.of being midway between section corners, it is within 4.7 ft. of being on line between section corners, it fits long standing occupation lines; that is fence lines north, south and east, and older monuments have probably perpetuated this position for many years prior to 1971.

For additional survey information, contact the MN/DOT Surveys Section at Willmar, MN 56201

Certificate of Location of Government Corner

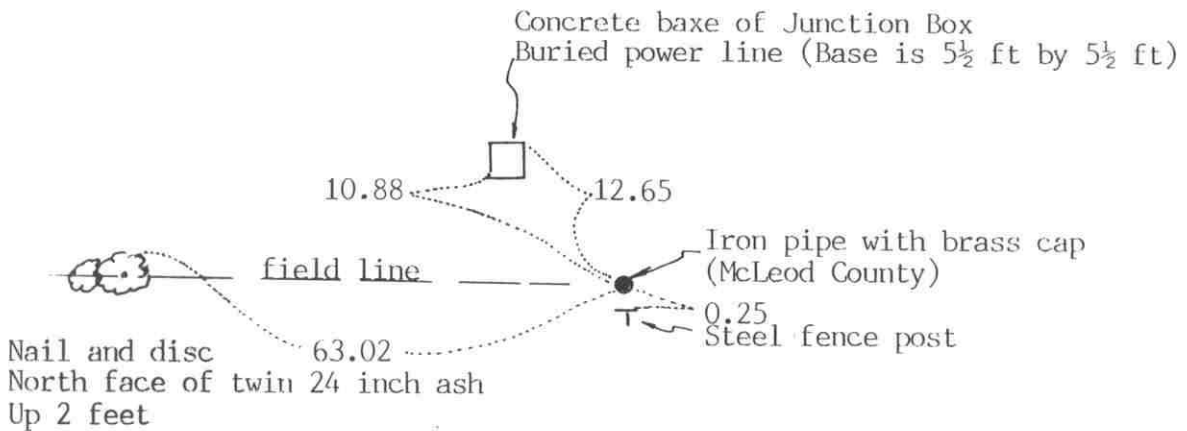


SKETCH OF REFERENCE TIES

(NO SCALE)

SECTION 6

SECTION 5



SECTION 7

SECTION 8

Statement of evidence relative to this corner location on sheet 2

I hereby certify that this document was prepared by me or under my direct supervision.

Willard Pellinen
Willard Pellinen
McLeod County Surveyor
License No. 9626

Date Oct. 4, 1991

OFFICE OF THE COUNTY RECORDER
MCLEOD COUNTY, MINNESOTA.

I hereby certify that this document was filed in this office at 1 o'clock P.M. on the 21st day of Oct, 1991.

Carmen Kollie, County Recorder

By _____, Deputy

Document No. 241600

NORTHEAST corner, Section 7, Township 116 North, Range 29 West

Certificate of Location of Government Corner

August, 1855. A.H.Runyon originally set this corner. He "drove charred stake, raised mound with trench as per instructions." He planted apple seeds at the southeast corner of the mound.

May 1, 1967. Roy Hansen, surveyor, found an iron pipe with a McLeod County brass cap. This was probably set by Carlisle Madson, Sr. who was the county surveyor from 1923 to 1931.

1968. McCombs Knutson Associates (Dickman Knutson, County Surveyor) found the pipe with the brass cap and used it for a survey in Section 8.

1971. Knutson took reference ties to the monument.

July 2, 1990. We took new reference ties to the monument.

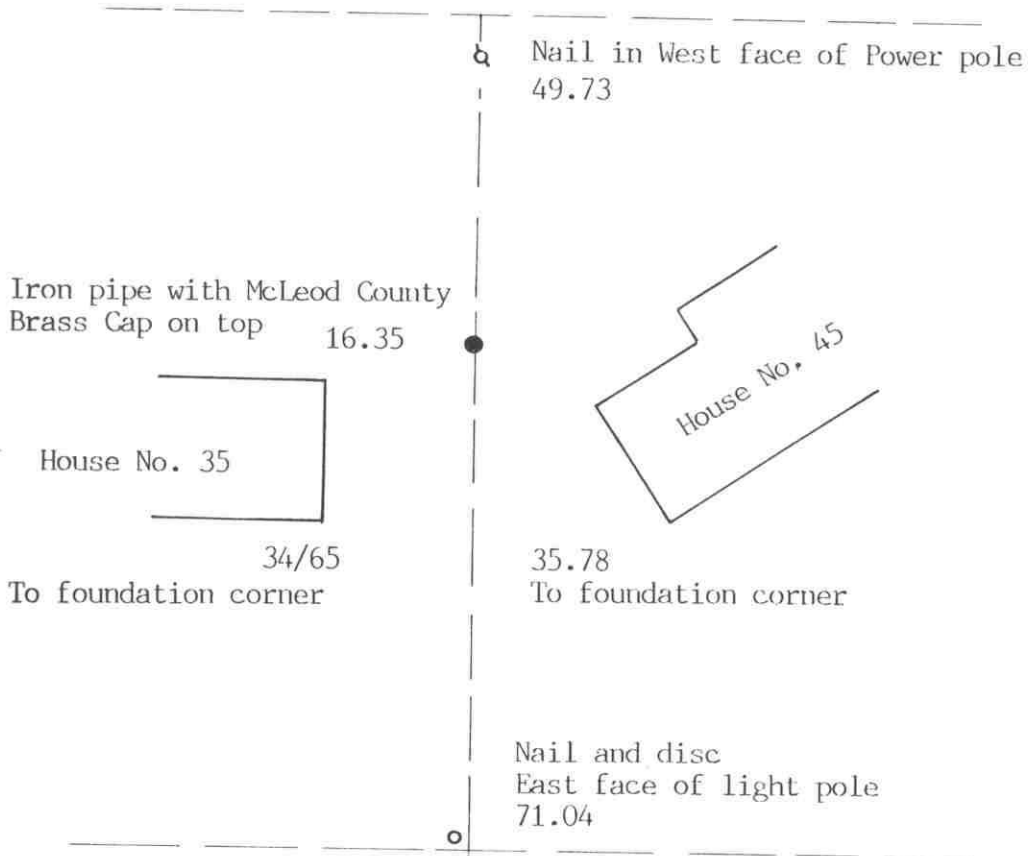
We accept the monument as marking the correct location of the section corner. It fits long standing occupation lines and fits the position shown on State Highway No. 22 right of way map.

Certificate of Location of Government Corner



SKETCH OF REFERENCE TIES
(NO SCALE)

SECTION 6



SHERWOOD CIRCLE

SECTION 7

Statement of evidence relative to this corner location on sheet 2

I hereby certify that this document was prepared by me or under my direct supervision.

Willard Pellinen
Willard Pellinen
McLeod County Surveyor
License No. 9626

Date Oct. 7, 1991

OFFICE OF THE COUNTY RECORDER
MCLEOD COUNTY, MINNESOTA.

I hereby certify that this document was filed in this office at 1 o'clock P.M. on the 8th day of Oct, 1991.

Carmen Ostlie, County Recorder
By _____, Deputy

Document No. 241398

NORTH QUARTER corner, Section 7, Township 116 North, Range 29 West

Certificate of Location of Government Corner

1855. A.H.Runyon of the General Land Office set a post at the corner and marked an aspen and an oak for bearing trees.

1940. E.L.Higgins, county surveyor, found an iron pipe with a McLeod County brass cap at the corner. He shows a distance of 2622.2 feet to the northwest corner and 2632.15 feet to the northeast corner of Section 7.

March 19, 1968. McCombs Knutson Associates (Dickman Knutson, county surveyor) found the iron pipe with a brass cap. This had been set by Carlisle Madson, Sr, who was the county surveyor from 1923 to 1931.

July 13, 1990. We found the pipe with the brass cap and took new reference ties.

We measured 2622.55 feet to the northwest corner of Section 7 compared with Higgins' distance of 2622.2 feet and we measured 2632.15 feet to the northeast corner of Section 7, the same distance Higgins had.

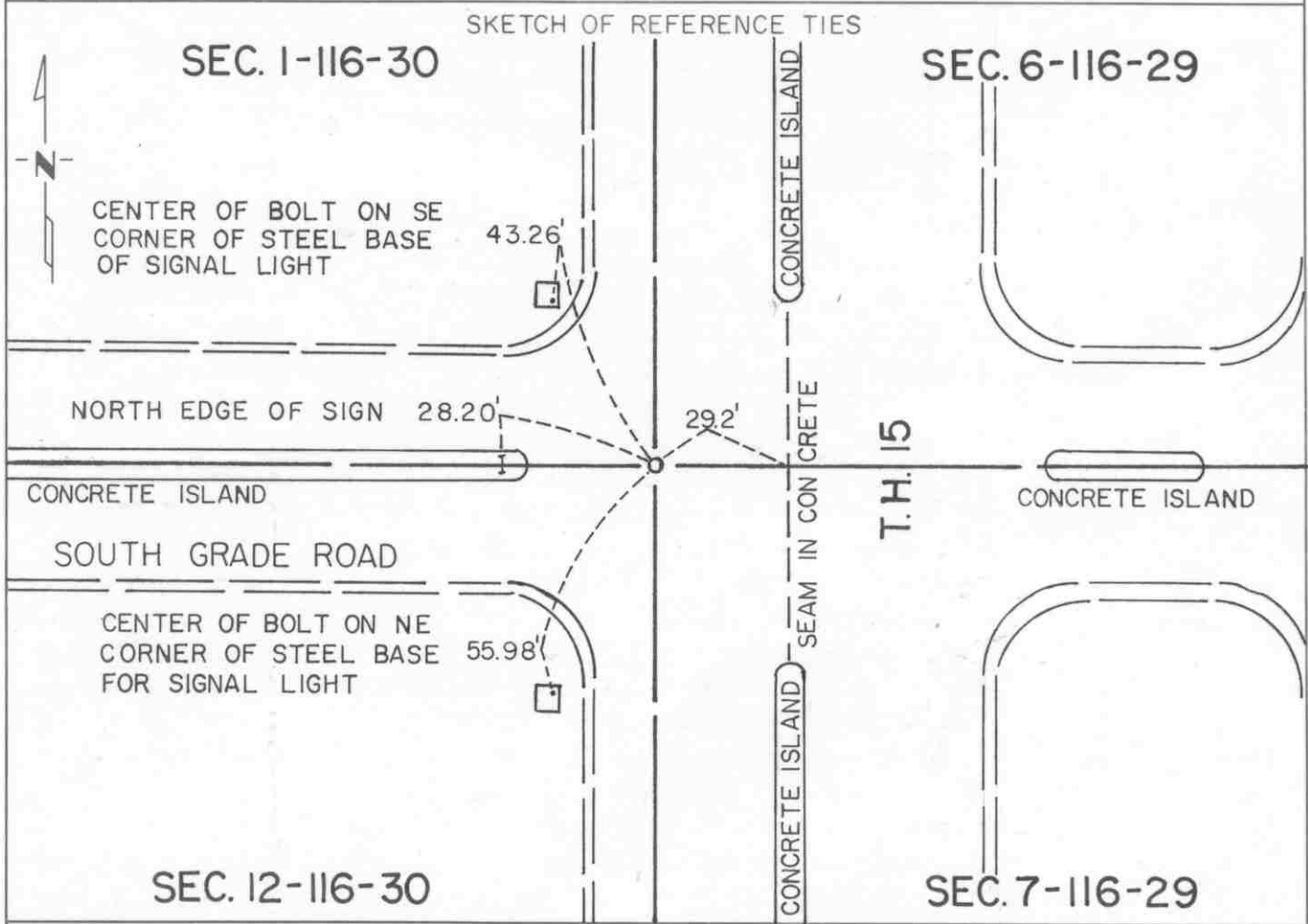
We believe the monument found by Knutson has perpetuated the correct location of the quarter corner.

CERTIFICATE OF LOCATION OF GOVERNMENT CORNER

Northeast Corner of Section 12, Township 116 N., Range 30 W., 5th P.M.
 STATE OF MINNESOTA, County of McLeod

At the corner location shown on the sketch:

- On June 13, 1991 found a P.K. nail at the highway surface
DATE
- left monument as found, lowered monument, removed monument (explain)
- On _____ placed a _____
DATE



Statement of evidence relative to this corner location is on back of page.

I hereby certify that this document and the data contained herein was prepared by me or under my direct supervision.

Robert Gaus 8-19-91
SIGNATURE DATE

Registration No. 11864
 Land Surveyor, Professional Engineer
 County Surveyor, County Engineer

OFFICE OF THE COUNTY RECORDER
 County of McLeod

I hereby certify that this document was filed in the Co. Recorders office at 2 P .M. on the 18th day of Sep A.D. 1991

County Recorder Armen Ostlie
 By _____, Deputy
 DOCUMENT NO. 241050

Statement of Evidence:

Northeast Corner Section 12, T 116 N, R 30 W

- 1855 - The original Public Land Survey of the township line was completed by John Ryan. A wood post was set over a deposit of charcoal in a dirt mound to mark the corner. Osage orange was planted at the corners of the mound.
- 1899 - E. L. Higgins, McLeod County Surveyor, started a survey from a fence corner and measured 2672 feet to the east quarter corner of Section 12. It is not known what may have marked the corner at that time.
- 1917 - Lewis Merrill, McLeod County Surveyor, found a stone at the corner and measured 2637 feet to the east quarter corner and 2664.8 feet to the north quarter corner of the section.
- 1940 - E. L. Higgins found a 2 1/2" diameter iron pipe with a brass cap on top at the corner. This was probably set by Carlisle Madson, Sr. who was County Surveyor from 1923 to 1931.
- 1941 - The Minnesota Highway Department right of way map show that an iron pipe with a brass cap was found 39.5 feet west of P.O.S.T. 1229+60.
- 1967 - Dickman Knutson, McLeod County Surveyor, found the corner that H. A. Pabst, an engineer for the Minnesota Highway Department, set in 1942 to replace the iron pipe with a brass cap that was found in 1941.
- 1968 - Dickman Knutson set a McLeod County cast iron monument to replace the monument found in 1967.
- 1971 - Dickman Knutson set a cast iron monument to replace the one that was destroyed when South Grade Road was reconstructed.
- 1983 - Willard Pellinen, McLeod County Surveyor, found the cast iron monument and all ties in good condition.
R. C. Jones, Registered Land Surveyor with Mn/DOT, found the cast iron monument and filed a certificate with the McLeod County Recorder, Document No. 202053.
- 1989 - Willard Pellinen set a P.K. nail at the surface of the concrete to replace the cast iron monument that was destroyed when T.H. 15 was reconstructed in 1988. The location was established from monumentation of surveys in the area.
- 1991 - R. C. Jones found the P.K. nail at the road surface. It is accepted as the corner position because it fits a number of surveys in the area, it fits Higgin's 1899 distance to the east quarter corner within 2.5 feet, it fits Merrill's 1917 distance to the north quarter corner within 1.5 feet, and it was found to be 17.1 feet westerly of T.H. 15 South Bound Lane P.O.S.T. 1229+60.39. This position translates into being 39.1 feet westerly of the old T.H. 15 P.O.S.T. The S.B.L. of T.H. 15 is 22 feet westerly of the centerline shown on the 1941 right of way map.

For additional information, contact the Mn/DOT Surveys Section at Willmar, Mn 56201.

CERTIFICATE OF LOCATION OF GOVERNMENT CORNER

East Quarter Corner of Section 12, Township 116 N, Range 30 W, 5th P.M.

STATE OF MINNESOTA, County of McLeod

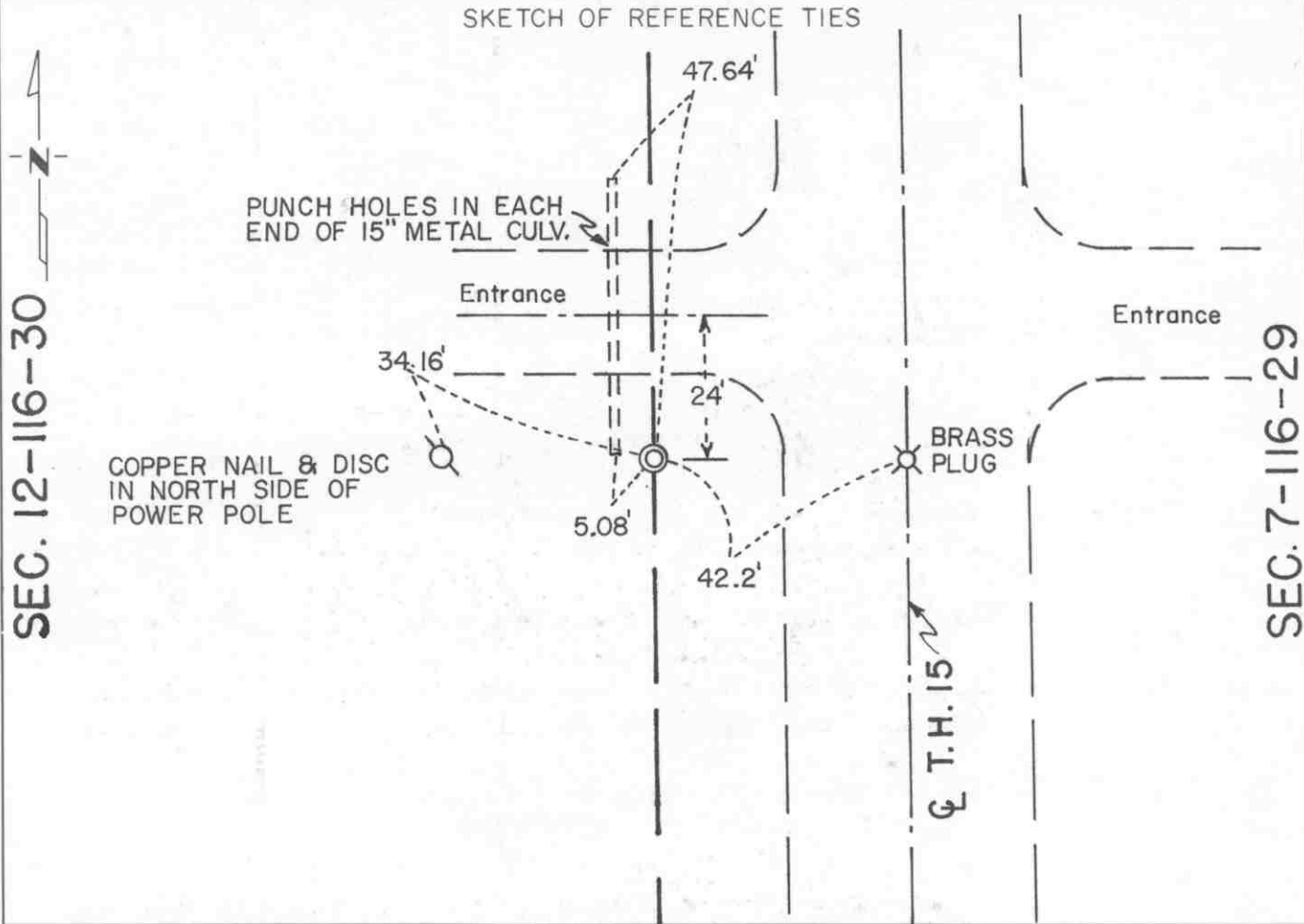
At the corner location shown on the sketch:

On June 13, 1991 found a 1/2" diameter iron pipe at ground surface
DATE

left monument as found, lowered monument, removed monument (explain)

On _____ placed a _____
DATE

SKETCH OF REFERENCE TIES



Statement of evidence relative to this corner location is on back of page.

I hereby certify that this document and the data contained herein was prepared by me or under my direct supervision.

Robert Gans 8-26-91
SIGNATURE DATE

Registration No. 11864

- Land Surveyor, Professional Engineer
- County Surveyor, County Engineer

OFFICE OF THE COUNTY RECORDER

County of McLeod

I hereby certify that this document was filed in the Co. Recorders office at 2 P .M. on the 18th day of Aug A.D. 1991

County Recorder Carmen Ostlie

By _____, Deputy

DOCUMENT NO. 241051

Statement of Evidence:

East Quarter Corner Section 12, T 116 N, R 30 W

- 1855 - The original Public Land Survey of the township line was completed by John Ryan. A wood post was set over a deposit of charcoal in a dirt mound to mark the corner. Trenches and pits were dug to build the mound. Osage orange was planted at the corners of the mound.
- 1941 - The Minnesota Highway Department right of way map shows the corner to be 42.0 feet west of T.H. 15 P.O.T. 1202+86.0. It was located at the centerline of a north/south road and on an east/west fence line.
- 1970 +/- Dickman Knutson, McLeod County Surveyor found an iron pin 42.0 feet west of the centerline of T.H. 15, which he thought was set by the Minnesota Highway Department. He set a McLeod County cast iron monument to mark the corner.
- 1983 - R. C. Jones, Registered Land Surveyor with Mn/DOT, found the cast iron monument 41.95 feet west of T.H. 15 P.O.T. 1202+86.77 and filed a certificate with the McLeod County Recorder, Document No. 202052.
- 1989 - Willard Pellinen, McLeod County Surveyor, reset the corner according to previous section subdivisions because the monument was destroyed when T.H. 15 was reconstructed in 1988. He set a 1/2" diameter iron pipe to mark the corner.
- 1990 - A Mn/DOT survey crew found the iron pipe.
- 1991 - R. C. Jones found a 1/2" diameter iron pipe at the surface of an entrance and all but one reference tie.

The iron pipe is accepted as the corner location because it is found to be 42.02 feet west of T.H. 15 P.O.T. 1202+86.90, which closely agrees with all positions shown by various surveys since 1941.

For additional information, contact the Mn/DOT Surveys Section at Willmar, Mn 56201.

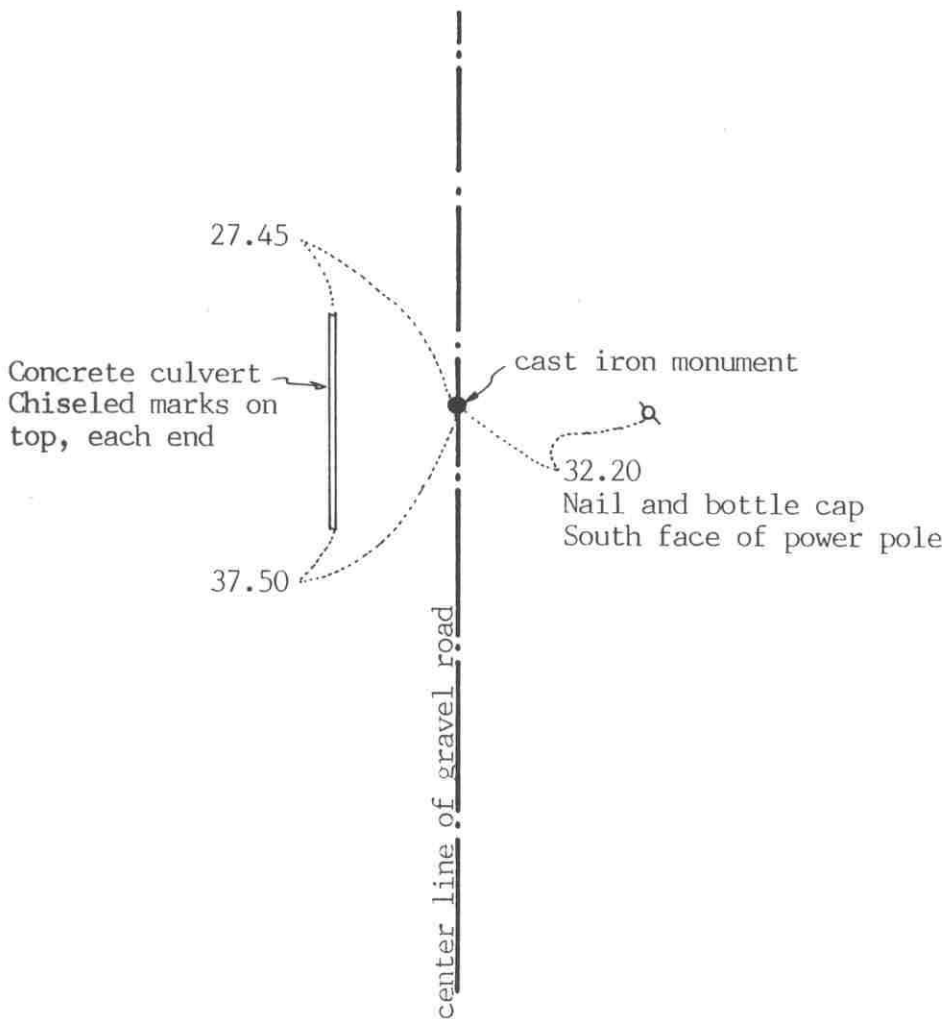
Certificate of Location of Government Corner



SKETCH OF REFERENCE TIES
(NO SCALE)

SECTION 8

SECTION 9



Statement of evidence relative to this corner location on sheet 2

I hereby certify that this document was prepared by me or under my direct supervision.

Willard Pellinen
Willard Pellinen
McLeod County Surveyor
License No. 9626

Date Oct. 6, 1991

OFFICE OF THE COUNTY RECORDER
MCLEOD COUNTY, MINNESOTA.

I hereby certify that this document was filed in this office at 1 o'clock P.M. on the 8th day of Oct, 1991.

Armin Ostlie, County Recorder
By _____, Deputy

Document No. 241399

EAST QUARTER corner, Section 8, Township 116 North, Range 29 West

Certificate of Location of Government Corner

August, 1855. A.H.Runyon of the General Land Office set a post at the corner and marked 2 aspens for bearing trees.

July 23, 1925. Field notes by E.L. Higgins, surveyor, show a wood stake at the corner.

August, 1949. Lew Merrill, county surveyor, measured 2625 feet to the southeast corner of Section 8.

October 25, 1971. McCombs Knutson Associates (Dickman Knutson, county surveyor) dug for the corner at Lew Merrill's distance from the southeast corner. Down $3\frac{1}{2}$ feet below the surface of the road they found a wood post. They took ties and left the wood post in place.

October 29, 1971. Knutson set a McLeod County cast iron monument over the wood post.

July 13, 1990. We found the cast iron monument in good condition and checked the reference ties.

We accept the wood post found by Knutson as having perpetuated the correct location of the quarter corner.

Certificate of Location of Government Corner

SKETCH OF REFERENCE TIES
(NO SCALE)



SECTION 5

SECTION 4

Nail and bottle cap
SW face of power pole
32.77

Nail and bottle cap
NW face of post by tel. pedestal
77.73

Nail and bottle cap
in 14 inch ash
Up 2 feet 108.89

center line of gravel road

6
cast iron monument

Nail and bottle cap
North face of 12 inch ash
Up 2 feet
87.47

center line of gravel road

SECTION 8

SECTION 9

Statement of evidence relative to this corner location on sheet 2

I hereby certify that this document was prepared by me or under my direct supervision.

Willard Pellinen
Willard Pellinen
McLeod County Surveyor
License No. 9626

Date Oct. 4, 1991

OFFICE OF THE COUNTY RECORDER
MCLEOD COUNTY, MINNESOTA.

I hereby certify that this document was filed in this office at 1 o'clock P.M. on the 21st day of Oct, 1991.

(Armen) Ostlie, County Recorder

By _____, Deputy

Document No. 241601

Certificate of Location of Government Corner

August, 1855. A.H.Runyon originally set this corner. He "drove charred stake, raised mound with trench as per instructions." He also planted apple seeds at the southeast side of the mound.

1898. E.L.Higgins found decayed wood stake with stones around it. He had a distance of 2655 feet to the east quarter corner of Section 8.

1899. Higgins shows a post at the corner and a distance of 2657 feet to the east quarter corner of Section 5.

October 25, 1971. McCombs Knutson Associates (Dickman Knutson, county surveyor) excavated for the corner, John Tupa from Hutchinson with a backhoe. Fred Mossel, a long time resident said the east-west road was built south of the section line, so Knutson dug on the north-south road center line north of the east-west center line. Mr. Mossel changed his mind and said the road was built north of the center line. Knutson dug hole 5 feet wide along the north south center line to a point 36 feet north and 20 feet south of the center line of the east-west road. They found nothing.

October 16, 1978. Knutson set a cast iron monument on the center line of the north-south road on a proration of Higgins' 1898 and 1899 distances to the east quarter corner of Section 8 and to the east quarter corner of Section 5. Knutson's distances were within $1\frac{1}{2}$ feet of Higgins' distances.

July 2, 1990. We found the monument in good condition and took new reference ties.

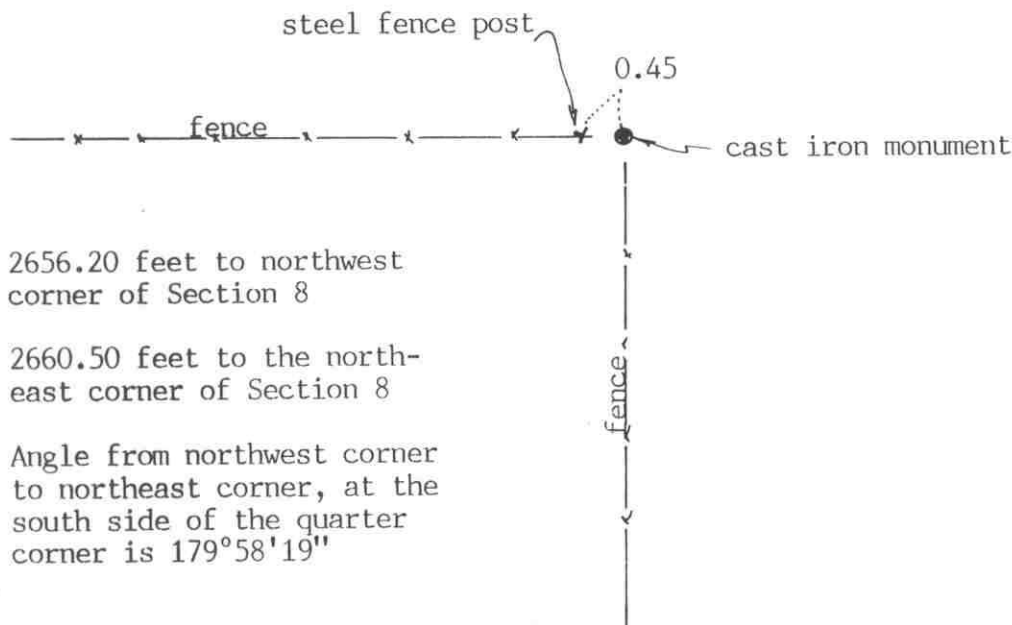
We accept the cast iron monument as marking the correct location of the section corner. It very nearly fits the distances from the 1898 and 1899 surveys by Higgins.

Certificate of Location of Government Corner



SKETCH OF REFERENCE TIES
(NO SCALE)

SECTION 5



2656.20 feet to northwest corner of Section 8

2660.50 feet to the northeast corner of Section 8

Angle from northwest corner to northeast corner, at the south side of the quarter corner is $179^{\circ}58'19''$

SECTION 8

Statement of evidence relative to this corner location on sheet 2

I hereby certify that this document was prepared by me or under my direct supervision.

Willard Pellinen

Willard Pellinen
McLeod County Surveyor
License No. 9626

Date October 6, 1991

OFFICE OF THE COUNTY RECORDER
MCLEOD COUNTY, MINNESOTA.

I hereby certify that this document was filed in this office at 1 o'clock P.M. on the 8th day of Oct, 1991.

Carmen Ostlie, County Recorder

By _____, Deputy

Document No. 241400

Certificate of Location of Government Corner

1855. This corner was established by A.H.Runyon of the General Land Office. He "set quarter section post, drove charred stake, raised mound with trench as per instructions." He planted apple seeds at the southeast side of the mound.

June, 1967. Lew Merrill, former county surveyor, said there is an iron pipe at the fence intersection which is the quarter corner.

November 16, 1967. McCombs Knutson Associates (Dickman Knutson, county surveyor) found an iron pipe at the fence intersection.

July 30, 1971. Knutson replaced the iron pipe with a McLeod County cast iron monument and took reference ties.

July 13, 1990. We found the monument in good condition and checked the reference ties.

We accept the iron pipe and cast iron monument as having perpetuated the correct location of the quarter corner. It fits long standing occupation lines and it is within 2.15 feet of being half way between the section corners and only 0.67 feet north of a straight line between the section corners.

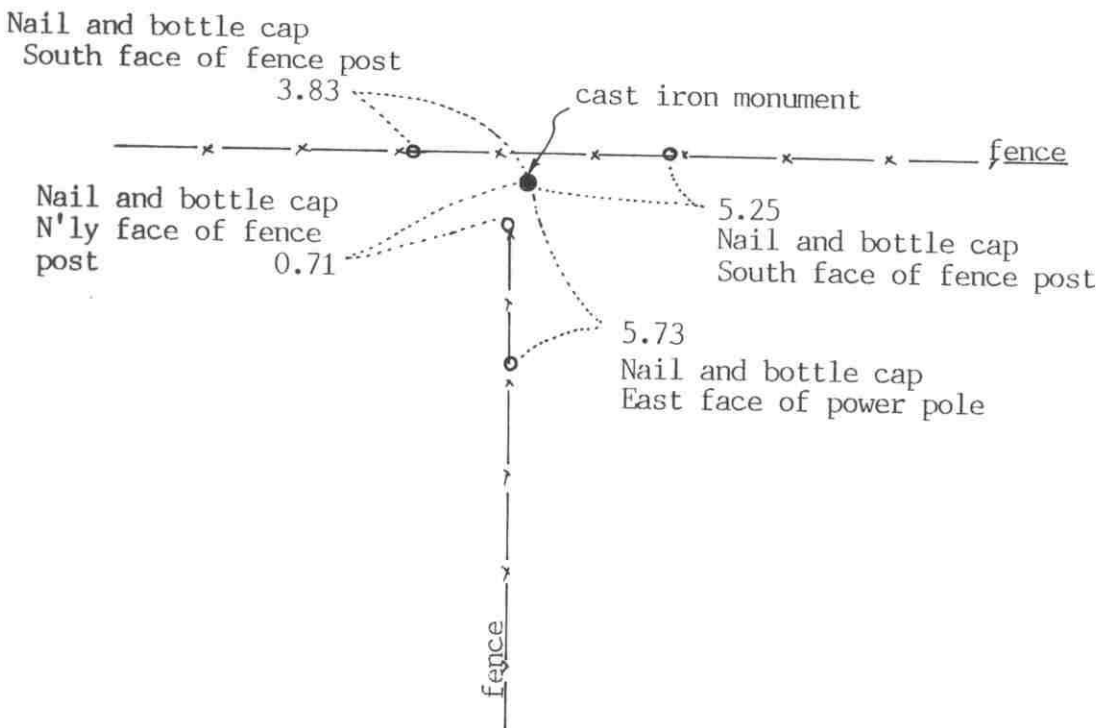
Certificate of Location of Government Corner

SKETCH OF REFERENCE TIES
(NO SCALE)



SECTION 9

SECTION 10



Statement of evidence relative to this corner location on sheet 2

I hereby certify that this document was prepared by me or under my direct supervision.

Willard Pellinen

Willard Pellinen
McLeod County Surveyor
License No. 9626

Date Oct. 2, 1991

OFFICE OF THE COUNTY RECORDER
MCLEOD COUNTY, MINNESOTA.

I hereby certify that this document was filed in this office at 1 o'clock P.M. on the 04 day of Oct, 1991.

Carmen Ostlie, County Recorder

By _____, Deputy

Document No. 241402

Certificate of Location of Government Corner

1855. A.H.Runyon of the General Land Office set a post at the corner and marked an aspen for a bearing tree. He also dug trench, etc. as per instructions.

September 25, 1970. McCombs Knutson Associates (Dickman Knutson, county surveyor) set a McLeod County cast iron monument at the fence intersection, fences east, west and south, as per testimony from adjoining land owners.

This corner falls within 6.9 feet of being midway between the section corners and within 3.2 feet of being on line between the section corners.

July 13, 1990. We found the monument in good condition and took new reference ties.

We believe the fence corner had perpetuated the correct location of the quarter corner.

Certificate of Location of Government Corner

SKETCH OF REFERENCE TIES
(NO SCALE)



SECTION 4

SECTION 3

field line

field line

Nail and disc
NE face of power pole
388.45

Nail and disc
North face of power pole
271.27

Nail and disc
NW face of power pole
433.73

cast iron monument

SECTION 9

SECTION 10

Statement of evidence relative to this corner location on sheet 2

I hereby certify that this document was prepared by me or under my direct supervision.

Willard Pellinen

Willard Pellinen
McLeod County Surveyor
License No. 9626

Date October 6, 1991

OFFICE OF THE COUNTY RECORDER
MCLEOD COUNTY, MINNESOTA.

I hereby certify that this document was filed in this office at 1 o'clock P.M. on the 8th day of Oct, 1991.

Carmen Ostlie, County Recorder

By _____, Deputy

Document No. 241401

NORTHEAST _____ corner, Section 9, Township 116 North, Range 29 West

Certificate of Location of Government Corner

August, 1855. This corner was established by A. H. Runyon. He set a post and marked 3 oaks for bearing trees.

1916. Lew Merrill, surveyor, found bearing trees and reset the corner. He had a distance of 2614.4 feet to the north quarter corner of Section 9.

Old county surveyor book at the courthouse shows a distance of 2642 feet to the east quarter corner of Section 4.

March 27, 1979. We measured the north line of Section 9 and set an iron pipe at the intersection of field lines at the northeast corner.

November 21, 1979. We replaced the iron pipe with a McLeod County cast iron monument and took reference ties. Adjoining property owners agree this is the section corner.

July 13, 1990. We found the monument in good condition and checked the reference ties. We measured 2615.37 feet to the north quarter corner of Section 9 and 2641.85 feet to the east quarter corner of Section 4.

CERTIFICATE OF LOCATION OF GOVERNMENT CORNER

NORTH QUARTER Corner of Section 9, Township 116 N, Range 29 W, 5th P.M.

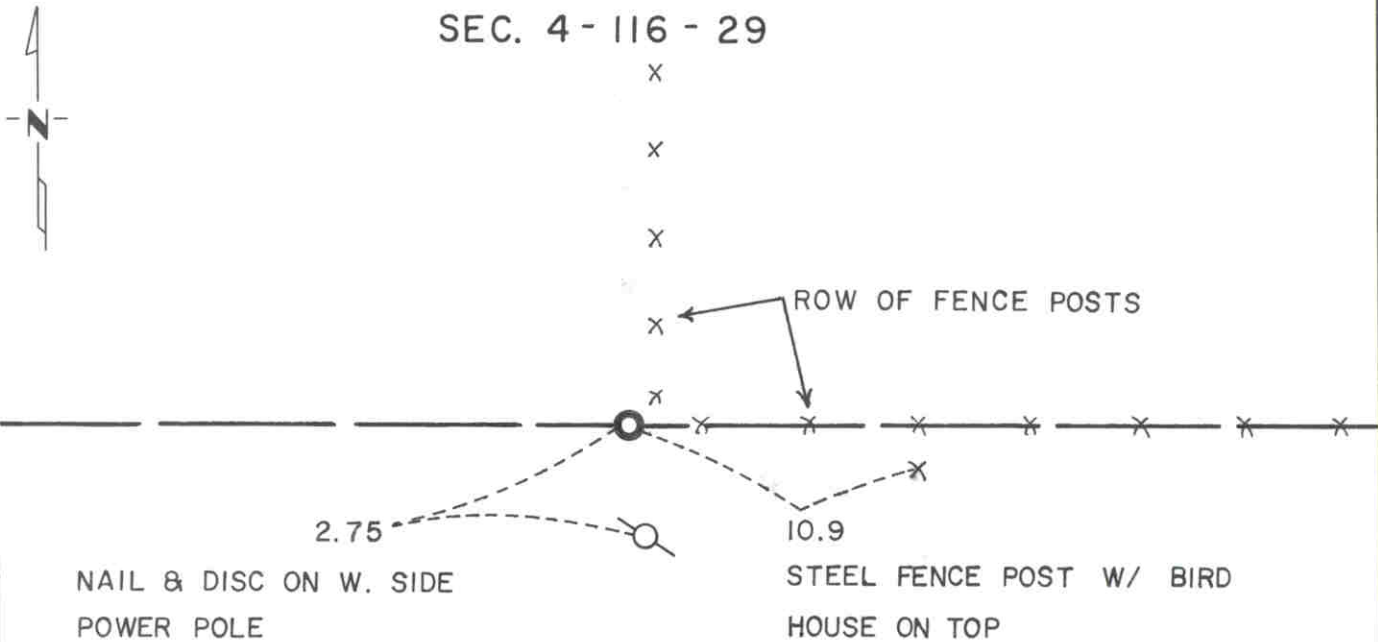
STATE OF MINNESOTA, County of MCLEOD

At the corner location shown on the sketch:

- On AUG. 5, 1991 found a CAST IRON MONUMENT AT THE SURFACE
DATE
- left monument as found, lowered monument, removed monument (explain)
- On _____ placed a _____
DATE

SKETCH OF REFERENCE TIES

SEC. 4 - 116 - 29



SEC. 9 - 116 - 29

Statement of evidence relative to this corner location is on back of page.

I hereby certify that this document and the data contained herein was prepared by me or under my direct supervision.

Robert Jones
SIGNATURE

7-22-92
DATE

Registration No. 11864

- Land Surveyor, Professional Engineer
- County Surveyor, County Engineer

OFFICE OF THE COUNTY RECORDER

County of McLeod

I hereby certify that this document was filed in the Co. Recorders office at 9 A. .M. on the 29th day of July AD, 1992

County Recorder Armen Ostlie

By _____, Deputy

DOCUMENT NO. 246743

- 1855- The original Public Land Survey was completed by A. H. Runyon. A wood post was set over a charred stake in a dirt mound to mark the corner. Trenches and pits were dug as per instructions. Apple seeds were planted southeast of the mound.
- 1979- Willard Pellinen, McLeod County Surveyor, found a 6" by 6" stone, which was pointed on the top. It was located near a fence corner. Adjoining property owners agreed that the stone was considered to be the quarter corner. A cast iron monument was set over the stone. It was in line with the fence line east and 1.20 feet west of the fence line to the north.
- 1991- R. C. Jones, Registered Land Surveyor with Mn/DOT, found the cast iron monument at the ground surface. It was located as described above except that the only remains of the fences are the posts.

The cast iron monument is accepted as the corner location because it perpetuates older monumentation that has been regarded through the years as the corner location and it fits long standing occupation lines. It is 16.92 feet east and 7.68 feet north of the lost location.

For additional information, contact the Mn/DOT Surveys Section at Willmar, Mn 56201.

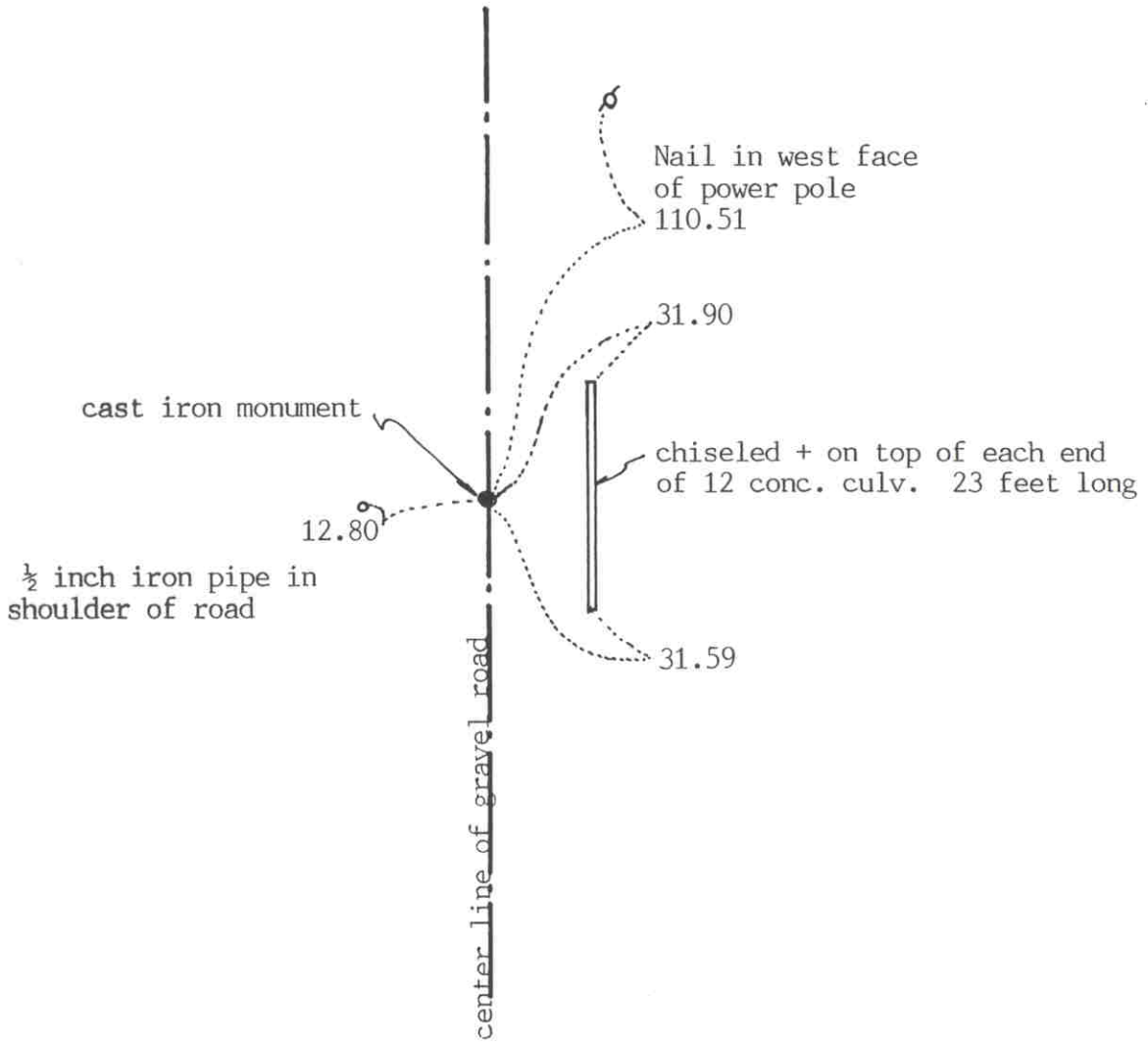
Certificate of Location of Government Corner



SKETCH OF REFERENCE TIES
(NO SCALE)

SECTION 10

SECTION 11



Statement of evidence relative to this corner location on sheet 2

I hereby certify that this document was prepared by me or under my direct supervision.

Willard Pellinen
Willard Pellinen
McLeod County Surveyor
License No. 9626

Date July 6, 1991

OFFICE OF THE COUNTY RECORDER
MCLEOD COUNTY, MINNESOTA.

I hereby certify that this document was filed in this office at 9 o'clock A.M. on the 10th day of July, 1991.

Carmen Ostlie, County Recorder
By _____, Deputy

Document No. 239848

EAST QUARTER corner, Section 10, Township 116 North, Range 29 West

Certificate of Location of Government Corner

August, 1855. A. H. Runyon of the General Land Office set a post and marked an aspen and an oak for bearing trees.

1967. Lew Merrill, former county surveyor, said he found a wood stake at the corner and he placed a stone over the stake. This was around 1940 or 1950.

September, 1970. McCombs Knutson Associates (Dickman Knutson, county surveyor) dug for the corner and found a stone and a wood stake. They set a McLeod County cast iron monument and took reference ties.

June 5, 1990. We found the monument in good condition and took new reference ties. Our measurements show the corner to be $2\frac{1}{2}$ feet east of a straight line between the section corners and $3\frac{1}{2}$ feet south of a split between the corners.

We accept the stone found by Knutson as having perpetuated the correct location of the quarter corner.

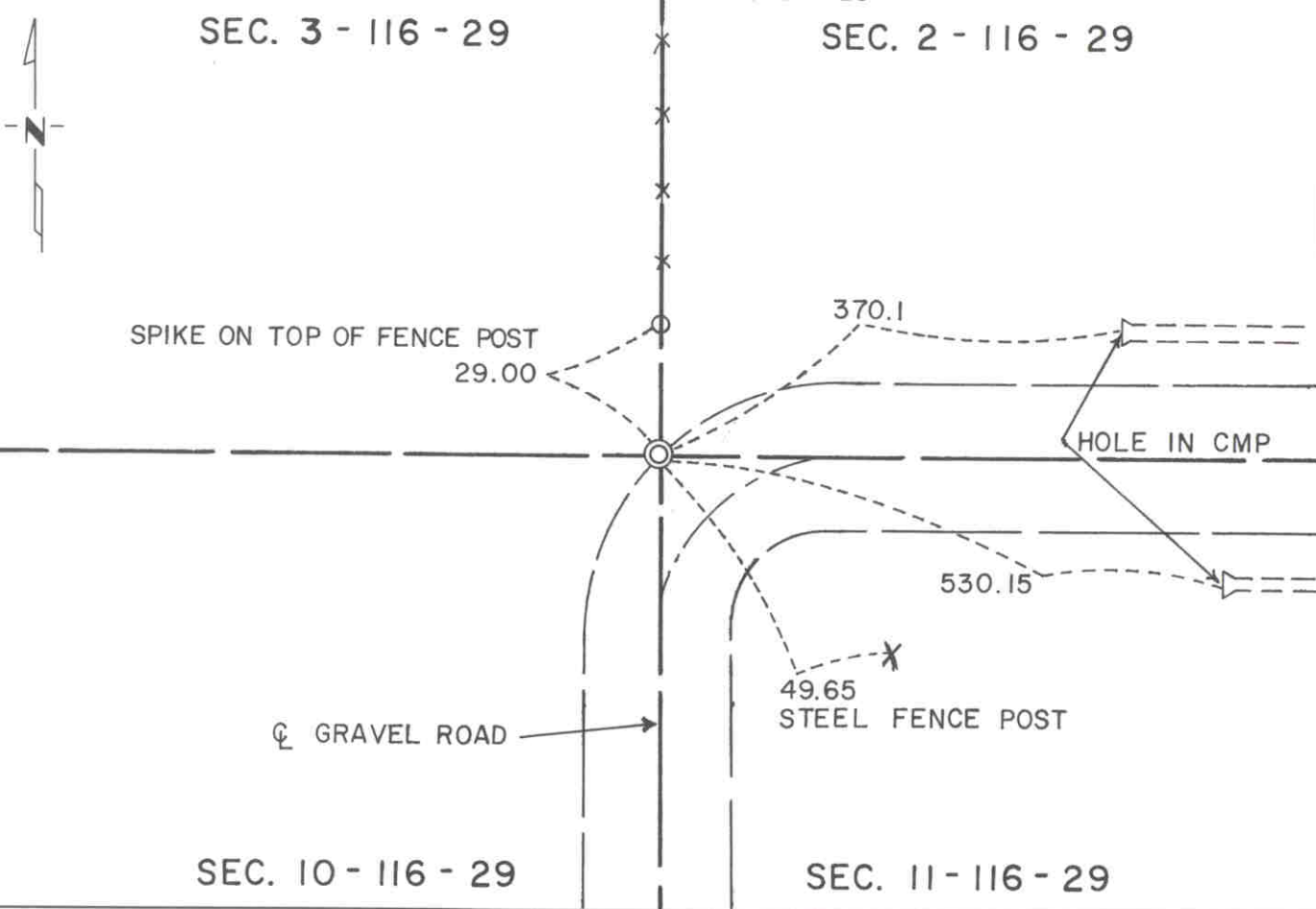
CERTIFICATE OF LOCATION OF GOVERNMENT CORNER

NORTHEAST Corner of Section 10, Township 116 N, Range 29 W, 5th P.M.
STATE OF MINNESOTA, County of MCLEOD

At the corner location shown on the sketch:

- On FEB. 1991 found a CAST IRON MONUMENT 6" BELOW THE SURFACE
DATE
- left monument as found, lowered monument, removed monument (explain)
- On _____ placed a _____
DATE

SKETCH OF REFERENCE TIES



Statement of evidence relative to this corner location is on back of page.

I hereby certify that this document and the data contained herein was prepared by me or under my direct supervision.

Robert Jones 7-22-92
SIGNATURE DATE

Registration No. 11864

- Land Surveyor, Professional Engineer
- County Surveyor, County Engineer

OFFICE OF THE COUNTY RECORDER

County of McLeod

I hereby certify that this document was filed in the Co. Recorders office at 9 A. .M. on the 29th day of July A.D., 1992

County Recorder Thermin Ostlie

By _____, Deputy

DOCUMENT NO. 246744

Statement of Evidence:

Northeast Corner Section 10, T 116 N, R 29 W

- 1855 - The original Public Land Survey was completed by A. H. Runyon. A wood stake was set as a witness corner 190 links east of the corner location. It was referenced to three bearing trees.
- 1904 - E. L. Higgins, McLeod County Surveyor, found a stone at the corner.
- 1970 - Dickman Knutson, McLeod County Surveyor, found a stone at the corner. He set a cast iron monument above the stone and set reference ties. It was located in line with the centerline of a road to the east, a road to the south, and in line with a fence to the north.
- 1991 - A Mn/DOT survey crew (Gene East crew chief) found the cast iron monument about 6" below the surface and located as shown in the County Surveyor's notes.

The cast iron monument is accepted as the corner location because it perpetuates a monument that has been regarded as the corner for at least 87 years and it fits long standing occupation lines.

For additional information, contact the Mn/DOT Surveys Section at Willmar, Mn 56201.

CERTIFICATE OF LOCATION OF GOVERNMENT CORNER

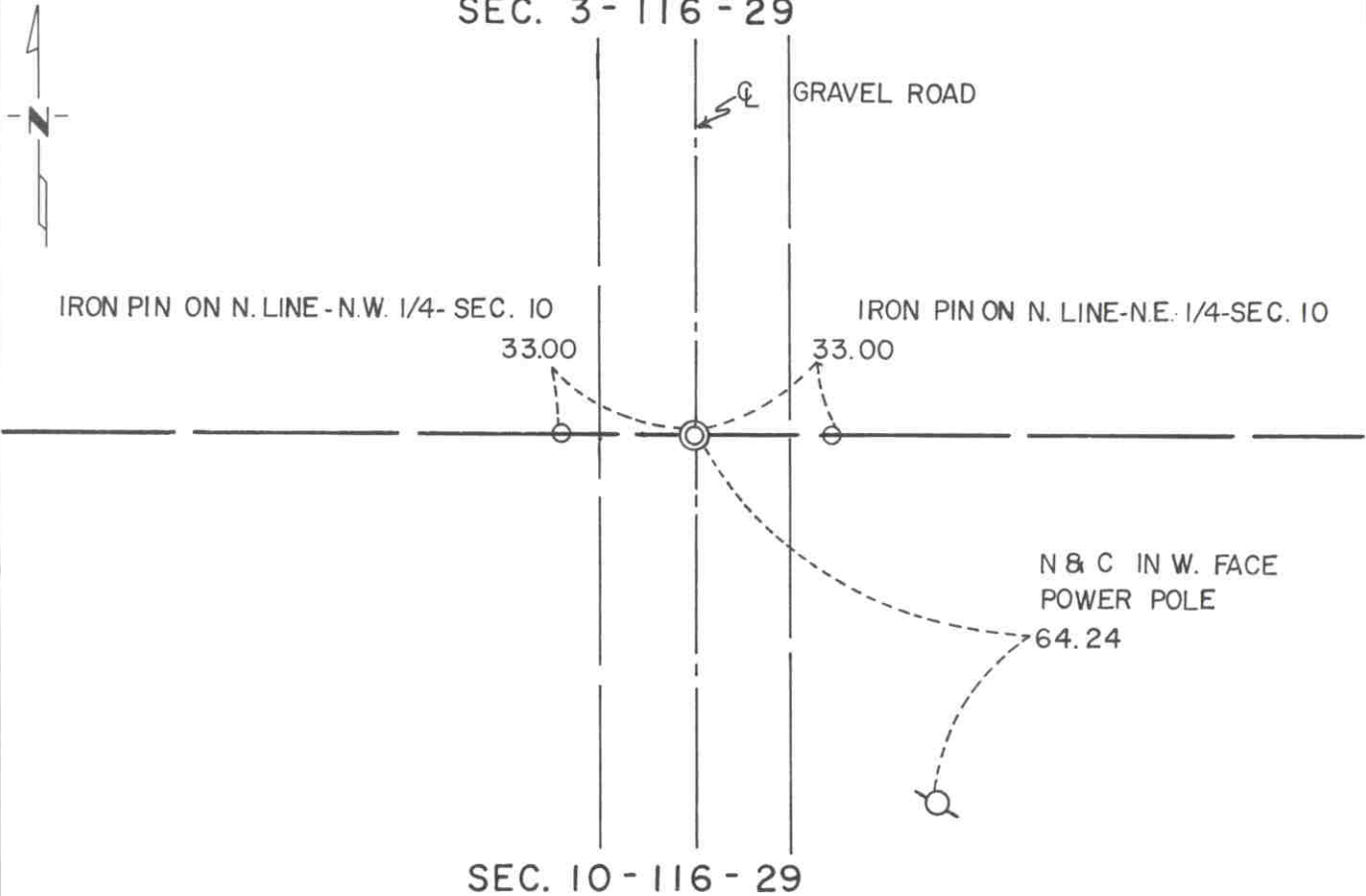
NORTH QUARTER Corner of Section 10, Township 116N, Range 29W, 5th P.M.

STATE OF MINNESOTA, County of MCLEOD

At the corner location shown on the sketch:

- On FEB. 1991 found a CAST IRON MONUMENT NEAR THE ROAD SURFACE
DATE
- left monument as found, lowered monument, removed monument (explain)
- On _____ placed a _____
DATE

SKETCH OF REFERENCE TIES SEC. 3 - 116 - 29



Statement of evidence relative to this corner location is on back of page.

I hereby certify that this document and the data contained herein was prepared by me or under my direct supervision.

Robert Jones 7-22-92
SIGNATURE DATE

Registration No. 11864

- Land Surveyor, Professional Engineer
- County Surveyor, County Engineer

OFFICE OF THE COUNTY RECORDER

County of McLeod

I hereby certify that this document was filed in the Co. Recorders office at 9 A. .M. on the 29th day of July A.D., 1992

County Recorder Armen Ostlie

By _____, Deputy

DOCUMENT NO. 246745

- 1855 - The original Public Land Survey was completed by A. H. Runyon. A wood post was set to mark the corner with reference made to two bearing trees.
- 1904 - E. L. Higgins, McLeod County Surveyor, found a stone at the corner and the distance to the railroad near the center of the section agreed with an old survey.
- 1970 - Dickman Knutson, McLeod County Surveyor, found a stone about 1 1/2 feet below the road surface, set a cast iron monument over the stone, and set reference ties. The monument was located at the centerline of a north/south road, in line with a fence to the west, and in line with a field division to the east.
- 1990 - Willard Pellinen, McLeod County Surveyor, recovered the cast iron monument about 4" below the road surface. New reference ties were set because most of the ones set in 1970 had been destroyed.
- 1991 - A Mn/DOT survey crew (Gene East crew chief) found the cast iron monument near the road surface. It was located at the centerline of a north/south road and about 540 feet south of an entrance to the Pulkrabek farm.

The cast iron monument is accepted as the corner location because it perpetuates older monumentation that was considered to be the corner for at least the past 87 years, it fit long standing occupation lines, and it is 2.07 feet east and 48.97 feet north of the lost location.

For additional information, contact the Mn/DOT Surveys Section at Willmar, Mn 56201.

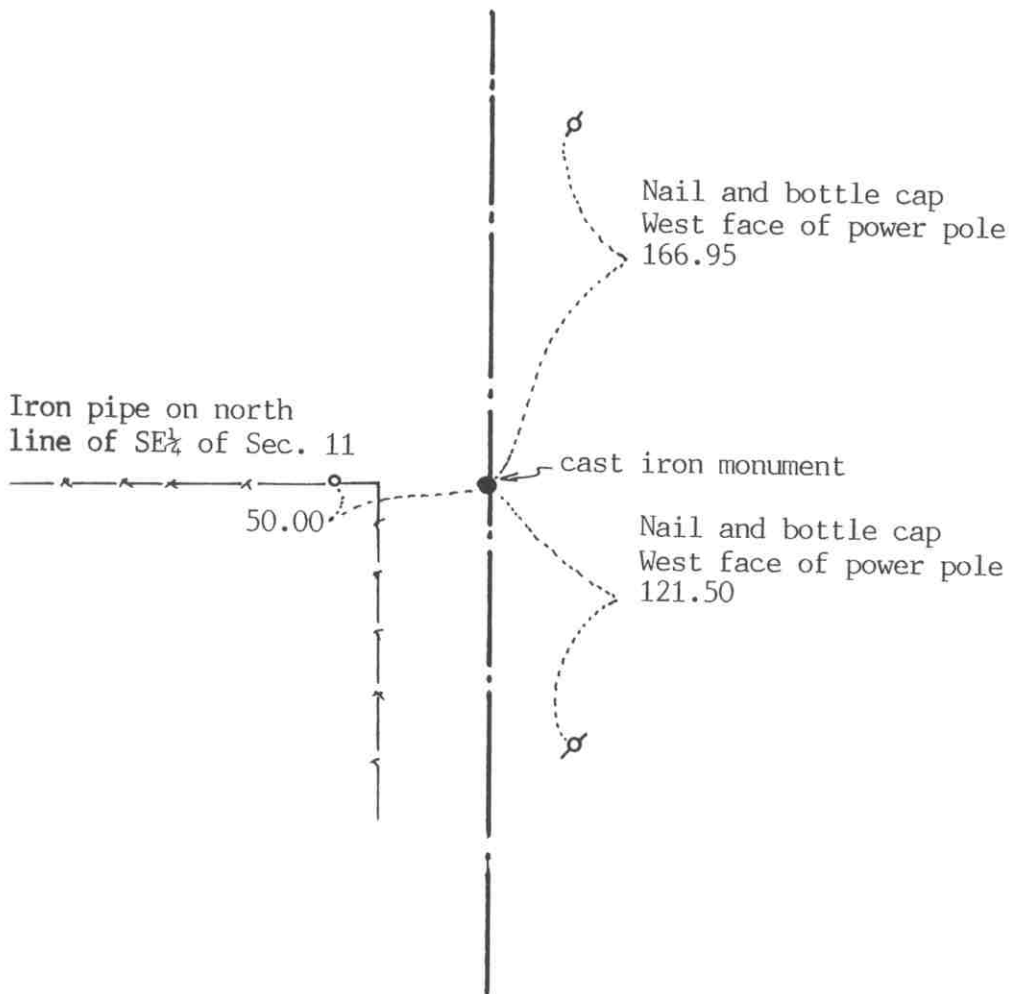
Certificate of Location of Government Corner



SKETCH OF REFERENCE TIES
(NO SCALE)

SECTION 11

SECTION 12



Statement of evidence relative to this corner location on sheet 2

I hereby certify that this document was prepared by me or under my direct supervision.

Willard Pellinen
Willard Pellinen
McLeod County Surveyor
License No. 9626

Date July 6, 1991

OFFICE OF THE COUNTY RECORDER
MCLEOD COUNTY, MINNESOTA.

I hereby certify that this document was filed in this office at 9 o'clock A.M. on the 10th day of July, 1991.

Carmen Ostlie, County Recorder
By _____, Deputy

Document No. 239851

Certificate of Location of Government Corner

August, 1855. A.H.Runyon of the General Land Office set a post at the corner and marked an aspen and a black cherry tree for bearing trees.

County highway department field notes show an iron pin at this corner in 1941.

May 19, 1977. We dug for the corner, John Tupa with a backhoe. We found a 1 inch diameter iron pin down $2\frac{1}{2}$ feet below the surface of the road. We took available reference ties and left the iron pin in place. This was in the center line of the north-south road in line with a fence to the west.

June 13, 1979. We set a McLeod County cast iron monument and took additional ties.

June 5, 1990. We found no reference ties remaining. We dug and found the top of the monument broken off. The bottom of the monument still ok. We took new available reference ties.

This monument is 3 feet south of being half way between the section corners and 9.3 feet east of a straight line.

We believe the iron pin we found in 1977 is the same iron pin shown in the field notes of 1941 and that it has perpetuated the correct location of the quarter corner.

CERTIFICATE OF LOCATION OF GOVERNMENT CORNER

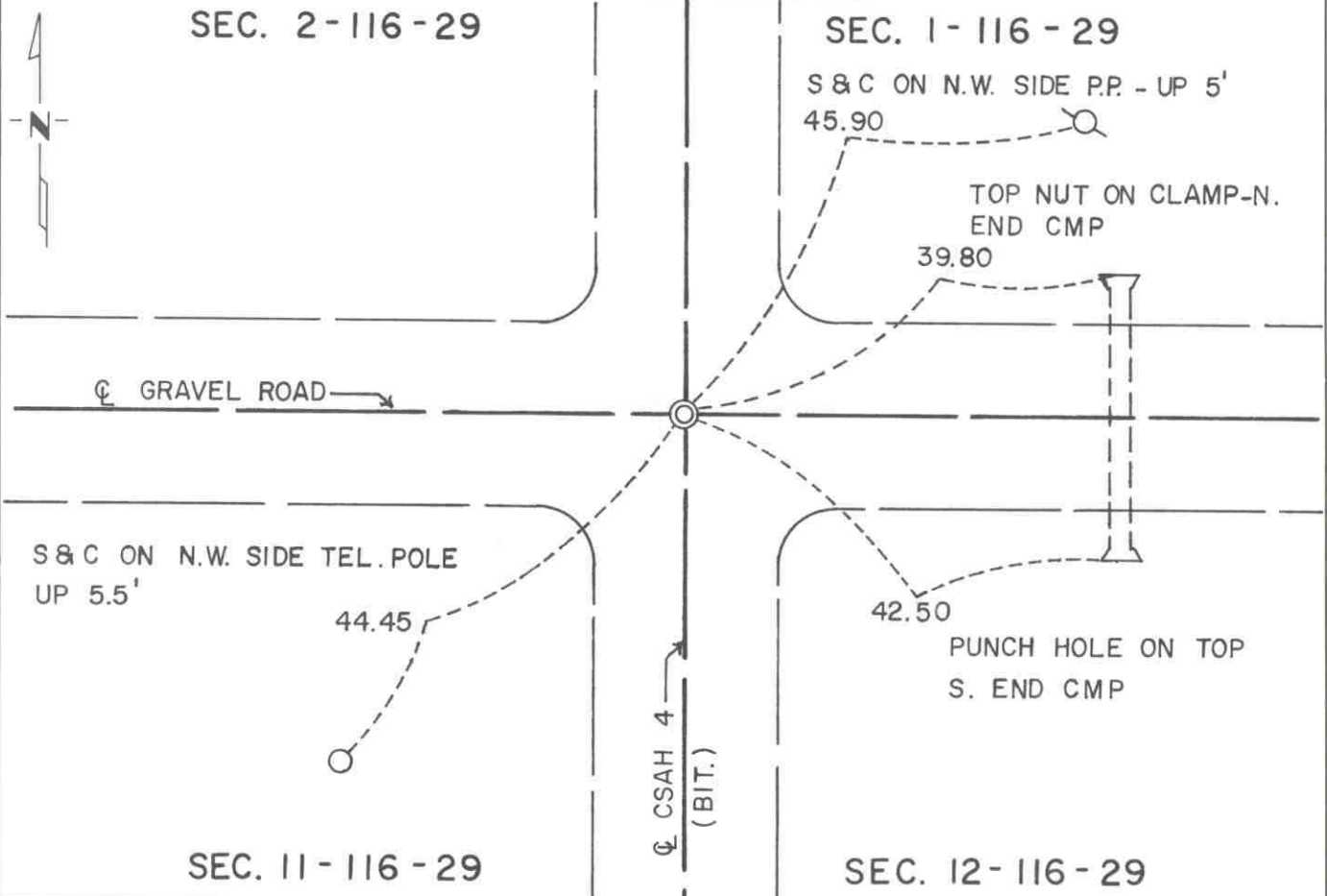
NORTHEAST Corner of Section 11, Township 116 N, Range 29 W, 5th P.M.

STATE OF MINNESOTA, County of MCLEOD

At the corner location shown on the sketch:

- On FEB. 1991 found a CAST IRON MONUMENT AT THE ROAD SURFACE
DATE
- left monument as found, lowered monument, removed monument (explain)
- On _____ placed a _____
DATE

SKETCH OF REFERENCE TIES



Statement of evidence relative to this corner location is on back of page.

I hereby certify that this document and the data contained herein was prepared by me or under my direct supervision.

Robert Jones 7-22-92
SIGNATURE DATE

- Registration No. 11864
- Land Surveyor, Professional Engineer
 - County Surveyor, County Engineer

OFFICE OF THE COUNTY RECORDER
County of McLeod

I hereby certify that this document was filed in the Co. Recorders office at 9 A. .M. on the 29th day of July A.D., 1992

County Recorder Armen Ostlie
By _____, Deputy
DOCUMENT NO. 246746

Statement of Evidence:

Northeast Corner Section 11, T 116 N, R 29 W

- 1855 - The original Public Land Survey was completed by A. H. Runyon. A wood post was set to mark the corner with reference made to four bearing trees.
- 1904 - E. L. Higgins, McLeod County Surveyor, shows that there was a wooden pin at the corner.
- 1955 - The McLeod County Highway Department found a 1 1/2" diameter iron pin with an "X" on top.
- 1977 - Dickman Knutson, McLeod County Surveyor, found a wood stake and a 1" diameter iron pin 3 feet below the road surface. A spike was set at the road surface directly over the iron pin and reference ties were set.
- 1979 - Dickman Knutson recovered the spike and replaced it with a cast iron monument. It was located at the intersection of the centerline of a north/south road with the centerline of an east/west road.
- 1991 - A Mn/DOT survey crew (Gene East, crew chief) found the cast iron monument at the road surface.

The cast iron monument is accepted as the corner location because it perpetuates the position of older monumentation and it fits long standing occupation lines.

For additional information, contact the Mn/DOT Surveys Section at Willmar, Mn 56201.

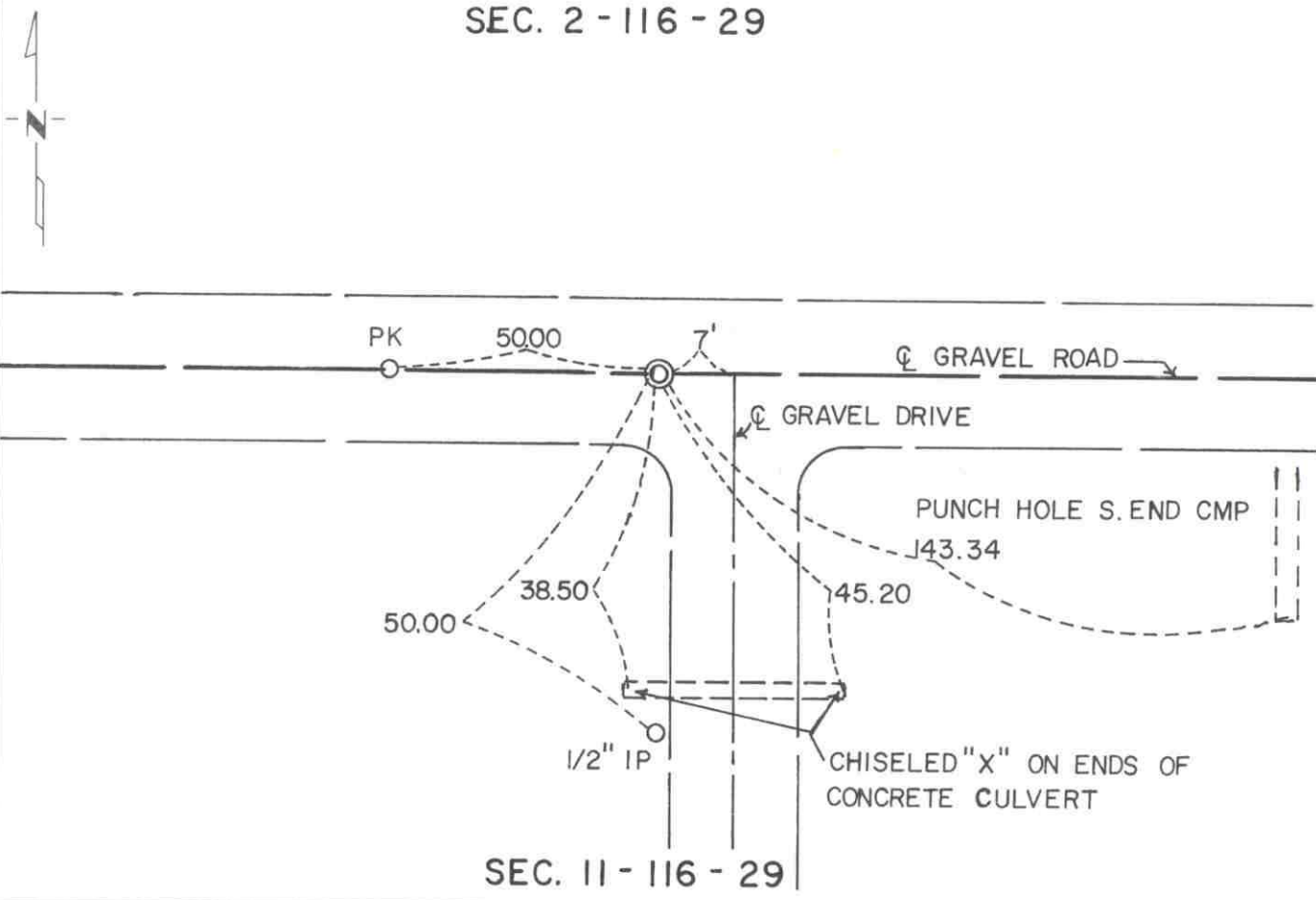
CERTIFICATE OF LOCATION OF GOVERNMENT CORNER

NORTH QUARTER Corner of Section 11, Township 116 N, Range 29 W, 5th P.M.
STATE OF MINNESOTA, County of MCLEOD

At the corner location shown on the sketch:

- On FEB. 1991 found a CAST IRON MONUMENT ABOUT 3" BELOW
THE ROAD SURFACE
- left monument as found, lowered monument, removed monument (explain)
- On _____ placed a _____

SKETCH OF REFERENCE TIES SEC. 2 - 116 - 29



SEC. 11 - 116 - 29

Statement of evidence relative to this corner location is on back of page.

I hereby certify that this document and the data contained herein was prepared by me or under my direct supervision.

Robert Jones
SIGNATURE

7-22-92
DATE

Registration No. 11864

Land Surveyor, Professional Engineer

County Surveyor, County Engineer

OFFICE OF THE COUNTY RECORDER
County of McLeod

I hereby certify that this document was filed in the Co. Recorders office at 9 A. .M. on the 29th day of July A.D., 1992

County Recorder Armen Ostlie
By _____, Deputy

DOCUMENT NO. 246747

Statement of Evidence:

North Quarter Corner Section 11, T 116 N, R 29 W

- 1855 - The original Public Land Survey was completed by A. H. Runyon. A wood post was set to mark the corner with reference to two bearing trees.
- 1904 - E. L. Higgins, McLeod County Surveyor, found a stone at the corner.
- 1977 - Dickman Knutson, McLeod County Surveyor, found a 6" long iron pin. He referenced out the pin and dug a 10 foot long by 5 foot wide by 5 foot deep hole under the pin but did not find any other evidence of monumentation. He set two 5" long spikes, one above the other, to mark the corner. He set reference ties and measured the distance to the southeast corner of the section. He found that the distance to the southeast corner matched Higgins' 1904 survey distance within 1/2 foot.
- 1978 - Dickman Knutson recovered the spike set in 1977 and replaced it with a cast iron monument.
- 1991 - A Mn/DOT survey crew (Gene East, crew chief) found the cast iron monument about 3" below the road surface and recovered the ties set in 1990. It is located at the centerline of an east/west road.

The cast iron monument is accepted as the corner location because it perpetuates older monumentation that fit a long standing occupation line and substantially fit an old survey. It is 7.75 feet east and 44.07 feet north of the lost location.

For additional information, contact the Mn/DOT Surveys Section at Willmar, Mn 56201.

Certificate of Location of Government Corner

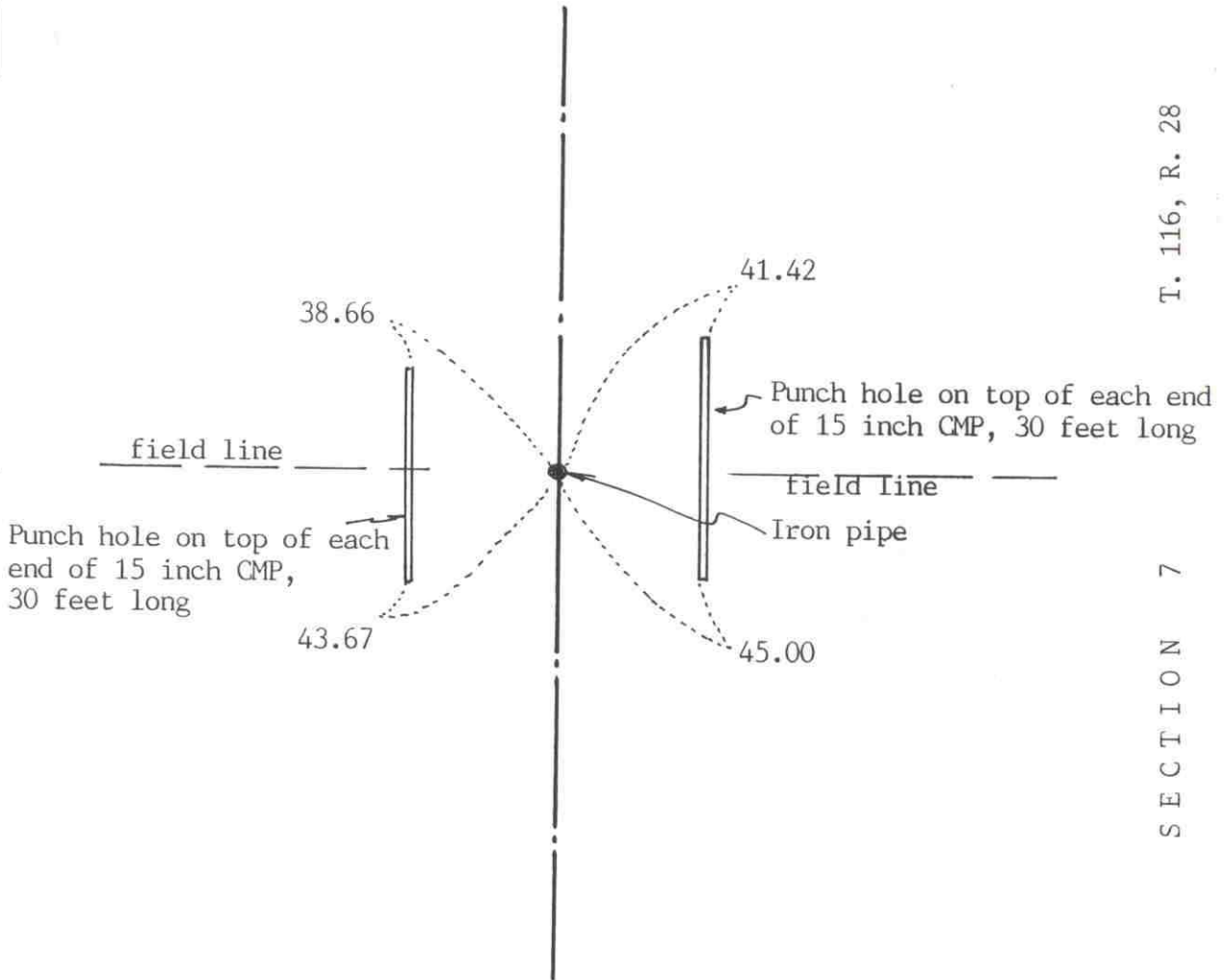
SKETCH OF REFERENCE TIES
(NO SCALE)



SECTION 12
T. 116, R. 29

T. 116, R. 28

SECTION 7



Statement of evidence relative to this corner location on sheet 2

I hereby certify that this document was prepared by me or under my direct supervision.

OFFICE OF THE COUNTY RECORDER
MCLEOD COUNTY, MINNESOTA.

Willard Pellinen
Willard Pellinen
McLeod County Surveyor
License No. 9626

I hereby certify that this document was filed in this office at 9 o'clock A.M. on the 10th day of July, 1991.

Date July 6, 1991

Carmen O'Brien, County Recorder
By _____, Deputy

Document No. 239853

EAST QUARTER corner, Section 12, Township 116 North, Range 29 West

Certificate of Location of Government Corner

1855. John Ryan of the General Land Office set a post and marked an aspen and an oak for bearing trees.

May 3, 1904. Old county surveyor notes show a stone at the corner, 2686 feet from the northeast corner of the section.

June, 1926. Carlisle Madson, Sr. set an iron pipe with a standard brass cap on top. He set the corner half way between the section corners. Notes don't show if the corner was set on a straight line.

April 16, 1970. McCombs Knutson Associates (Dickman Knutson, county surveyor) dug for the corner and found a 2 inch diameter iron pipe with a McLeod County brass cap on top. Knutson set a McLeod County cast iron monument at the corner and took reference ties.

April 20, 1981. We found the monument, top broken off, down 2 feet below the road surface. We took new ties and set an iron pipe over the monument. We had a distance of 2669.90 feet to the northeast corner and 2670.34 feet to the southeast corner of Section 12, compared with 2671.7 to each corner by Madson in 1926. We found the corner to be 1.2 feet west of a straight line between the section corners.

June 5, 1990. We found no ties remaining. We dug and found the iron pipe down 4 inches below the road surface and took new reference ties.

We accept the monument set by Carlisle Madson and found by Knutson as marking the correct quarter corner.

CERTIFICATE OF LOCATION OF GOVERNMENT CORNER

NORTHEAST Corner of Section 12, Township 116 N, Range 29 W, 5th P.M.

STATE OF MINNESOTA, County of MCLEOD

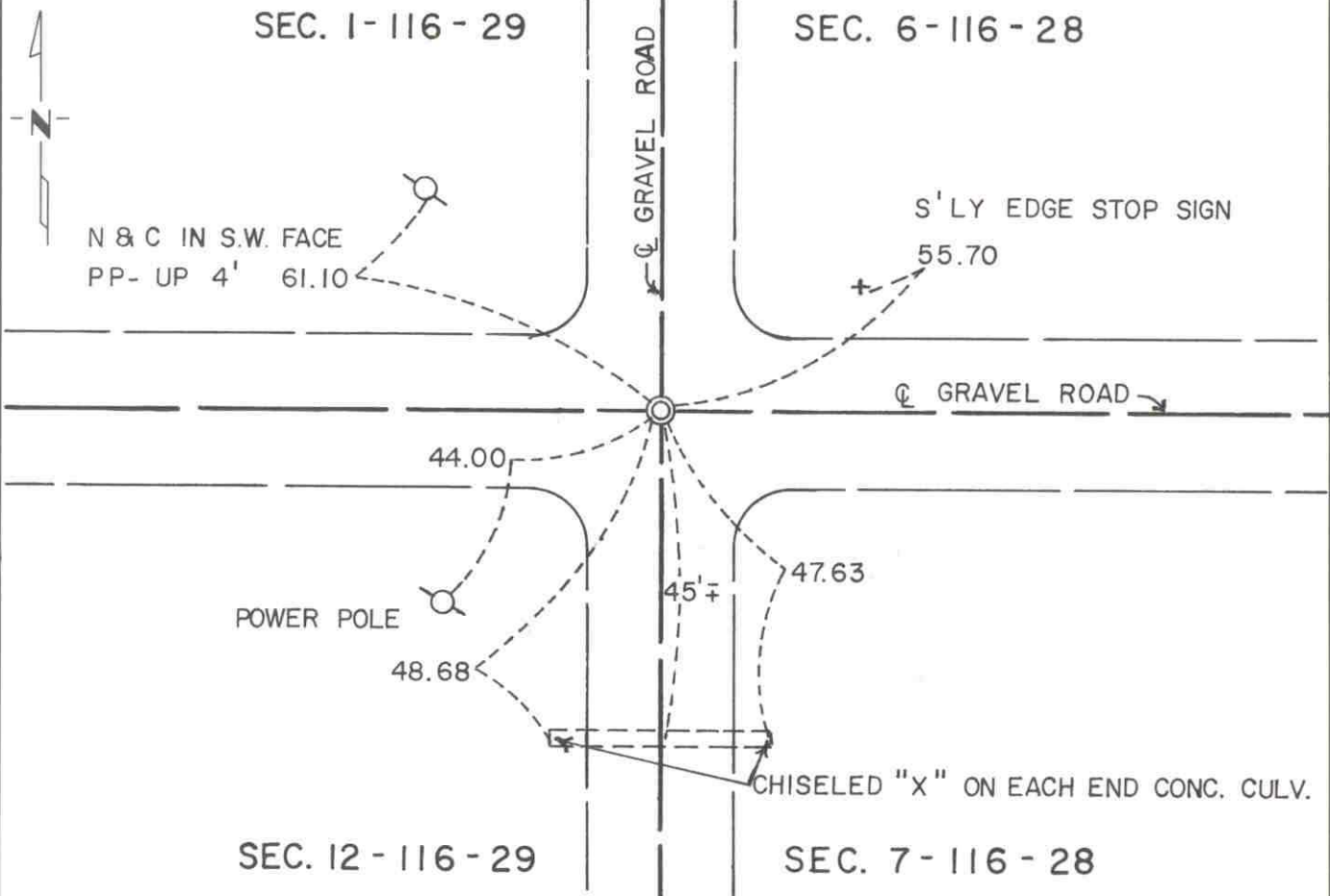
At the corner location shown on the sketch:

On FEB. 1991 found a CAST IRON MONUMENT ABOUT 2" BELOW
THE ROAD SURFACE

left monument as found, lowered monument, removed monument (explain)

On _____ placed a _____
DATE

SKETCH OF REFERENCE TIES



Statement of evidence relative to this corner location is on back of page.

I hereby certify that this document and the data contained herein was prepared by me or under my direct supervision.

Robert Jones 7-22-92
SIGNATURE DATE

Registration No. 11864
 Land Surveyor, Professional Engineer
 County Surveyor, County Engineer

OFFICE OF THE COUNTY RECORDER
County of McLeod

I hereby certify that this document was filed in the Co. Recorders office at 9 A. M. on the 29th day of July, 1992

County Recorder Charlene Estlin
By _____, Deputy
DOCUMENT NO. 246748

- 1855 - The original Public Land Survey of the township line was completed by John Ryan. A wood post was set to mark the corner with reference to two bearing trees.
- 1904 - E. L. Higgins, McLeod County Surveyor, found a stone at the corner.
- 1926 - Carlisle Madson, Sr., McLeod County Surveyor, dug for the corner and found three stones piled on top of each other. He set a 2" diameter iron pipe with a McLeod County brass cap on top to mark the corner.
- 1955 - E. J. Schulz of the Conservation Department found the iron pipe with brass cap about 1.3 feet below the road surface.
- 1970 - Dickman Knutson, McLeod County Surveyor, found the iron pipe with brass cap and set a cast iron monument to replace it. Reference ties were also set. It was located at the intersection of centerlines of a north/south road with an east/west road.
- 1981 - Willard Pellinen, McLeod County Surveyor, found that the cast iron monument set by Knutson had been destroyed during road construction. An iron pipe was set according to Knutson's reference ties and additional reference ties were set.
- 1982 - Willard Pellinen recovered the iron pipe and checked the reference ties.
- 1990 - Willard Pellinen recovered the iron pipe and checked the reference ties.
- 1991 - A Mn/DOT survey crew (Gene East, crew chief) found the iron pipe 2" below the road surface.

The iron pipe is accepted as the corner location because there is a long history of monument perpetuation at this position and it fits long standing occupation lines.

For additional information, contact the Mn/DOT Surveys Section at Willmar, Mn 56201.

CERTIFICATE OF LOCATION OF GOVERNMENT CORNER

NORTH QUARTER Corner of Section 12, Township 116N, Range 29W, 5th P.M.

STATE OF MINNESOTA, County of MCLEOD

At the corner location shown on the sketch:

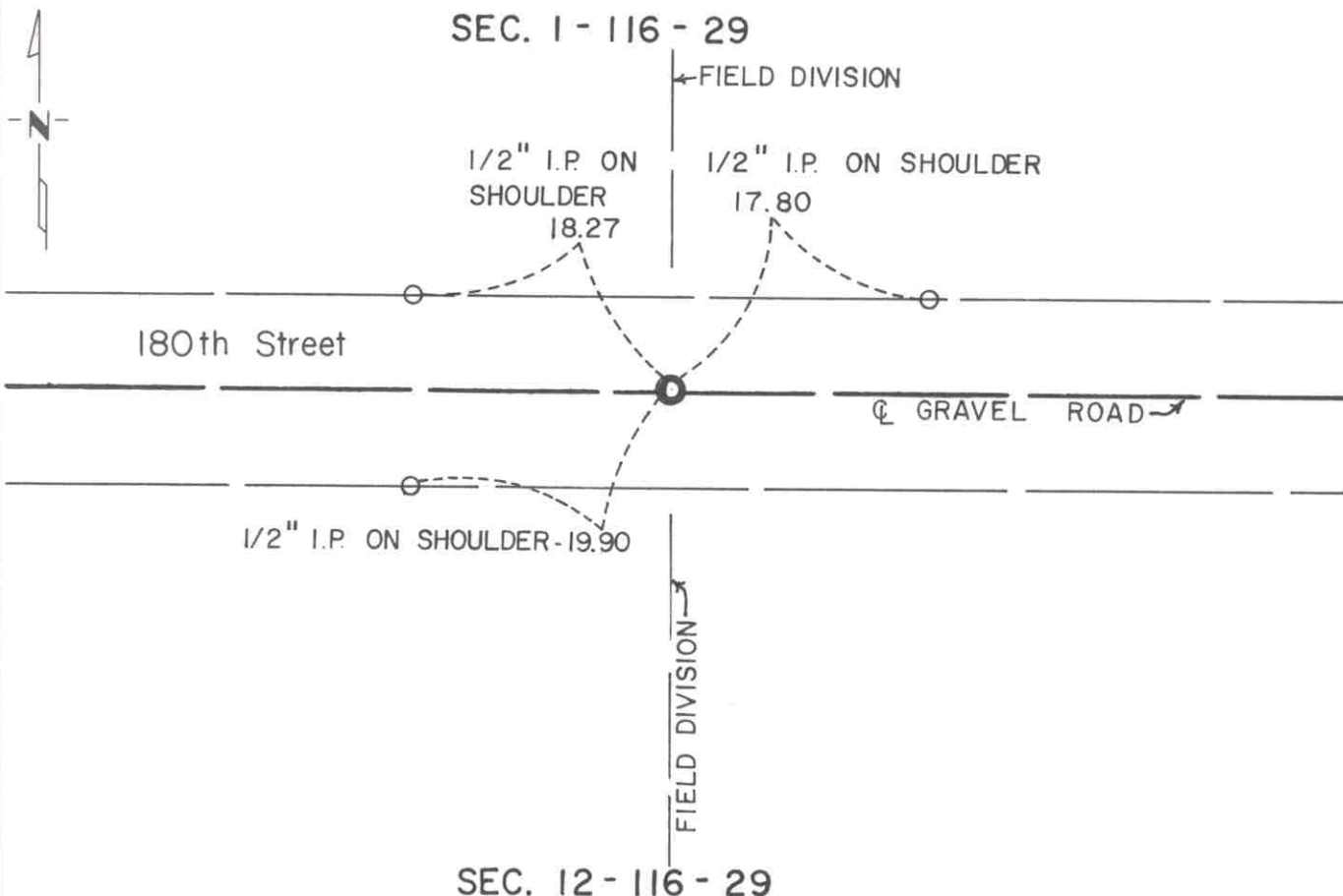
On FEB. 1991 found a CAST IRON MONUMENT ABOUT 6" BELOW
DATE THE ROAD SURFACE

left monument as found, lowered monument, removed monument (explain)

On _____ placed a _____
DATE

SKETCH OF REFERENCE TIES

SEC. 1 - 116 - 29



SEC. 12 - 116 - 29

Statement of evidence relative to this corner location is on back of page.

I hereby certify that this document and the data contained herein was prepared by me or under my direct supervision.

Robert G. Gans
SIGNATURE

7-24-92
DATE

Registration No. 11864

Land Surveyor, Professional Engineer

County Surveyor, County Engineer

OFFICE OF THE COUNTY RECORDER

County of McLeod

I hereby certify that this document was filed in the Co. Recorders office at 9 A. .M. on the 29th day of July A.D., 1992

County Recorder Warren Ostlie

By _____, Deputy

DOCUMENT NO. 246749

- 1855 - The original Public Land Survey was completed by A. H. Runyon. A wood post was set in a dirt mound to mark the corner as per instructions. Reference was made to one bearing tree.
- 1904 - E. L. Higgins, McLeod County Surveyor, found a stone at the corner.
- 1977 - Dickman Knutson, McLeod County Surveyor, found a 15" diameter stone 1 foot below the surface of the road. The stone was removed and a 2 1/2" diameter iron pipe was found below it about 3 feet below the surface of the road. Two 5" long spikes were set directly above the pipe near the road surface. The monuments were located at the centerline of an east/west road and in line with field divisions north and south. The distance was measured to the northeast corner of Section 12 and was found to be within one foot of Higgins' 1904 survey distance.
- 1978 - Dickman Knutson replaced the spikes set in 1977 with a cast iron monument.
- 1991 - A Mn/DOT survey crew (Gene East, crew chief) found the cast iron monument

The cast iron monument is accepted as the corner location because it fits an old survey distance very closely and it fits long standing occupation lines. It is 18.49 feet east and 9.76 feet south of the lost location.

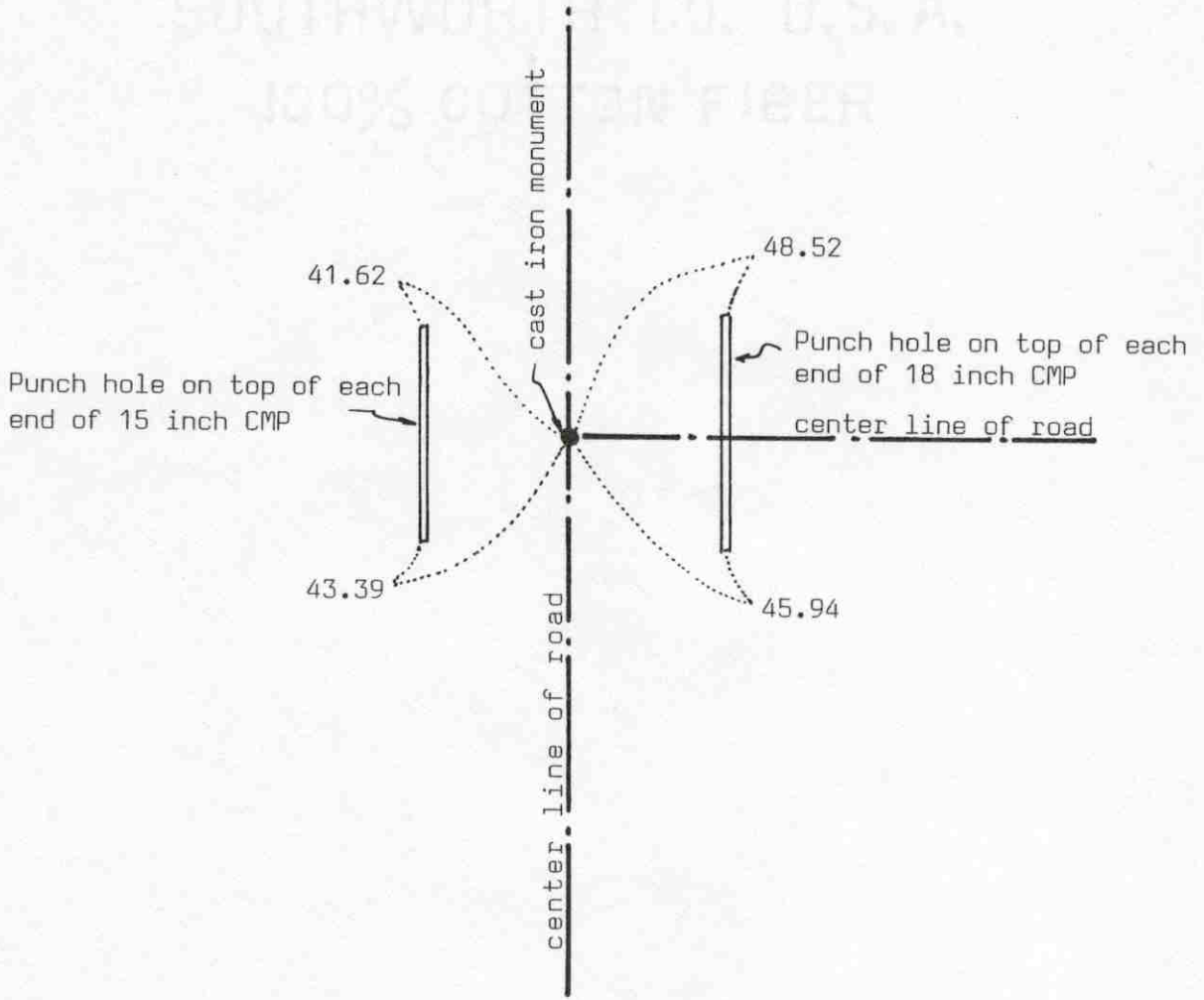
For additional information, contact the Mn/DOT Surveys Section at Willmar, Mn 56201.

Certificate of Location of Government Corner

SKETCH OF REFERENCE TIES
(NO SCALE)

SECTION 13, T. 116, R. 29

SECTION 18, T. 116, R. 28



Statement of evidence relative to this corner location on sheet 2

I hereby certify that this document was prepared by me or under my direct supervision.

Willard Pellinen
Willard Pellinen
McLeod County Surveyor
License No. 9626

Date July 17, 1990

OFFICE OF THE COUNTY RECORDER
MCLEOD COUNTY, MINNESOTA.

I hereby certify that this document was filed in this office at 2 o'clock P.M. on the 23rd day of July, 1990.

Carmen Ostlie, County Recorder
By _____, Deputy

Document No. 234562

Certificate of Location of Government Corner

This corner was established by the government in 1855. John Ryan set a post and had ties to 2 trees.

April 16, 1970. McCombs Knutson Associates (Dickman Knutson, county surveyor) dug for the corner, John Tupa from Hutchinson with a backhoe. They found a 1 inch diameter iron pin down $2\frac{1}{2}$ feet below the road surface. They took reference ties.

19???. Knutson set a McLeod County cast iron monument at the corner. This is on the center line intersection of roads.

November 3, 1987. We found the monument in good condition and took new reference ties. We measured the east line of Section 13 and found the corner within $4\frac{1}{2}$ feet of being half way between the section corners and within 1 foot of being on a straight line between the section corners.

June 20, 1989. We found the monument and the reference ties good.

We accept the iron pin found by Knutson as having perpetuated the correct location of the quarter corner.

PARCHMENT DEED

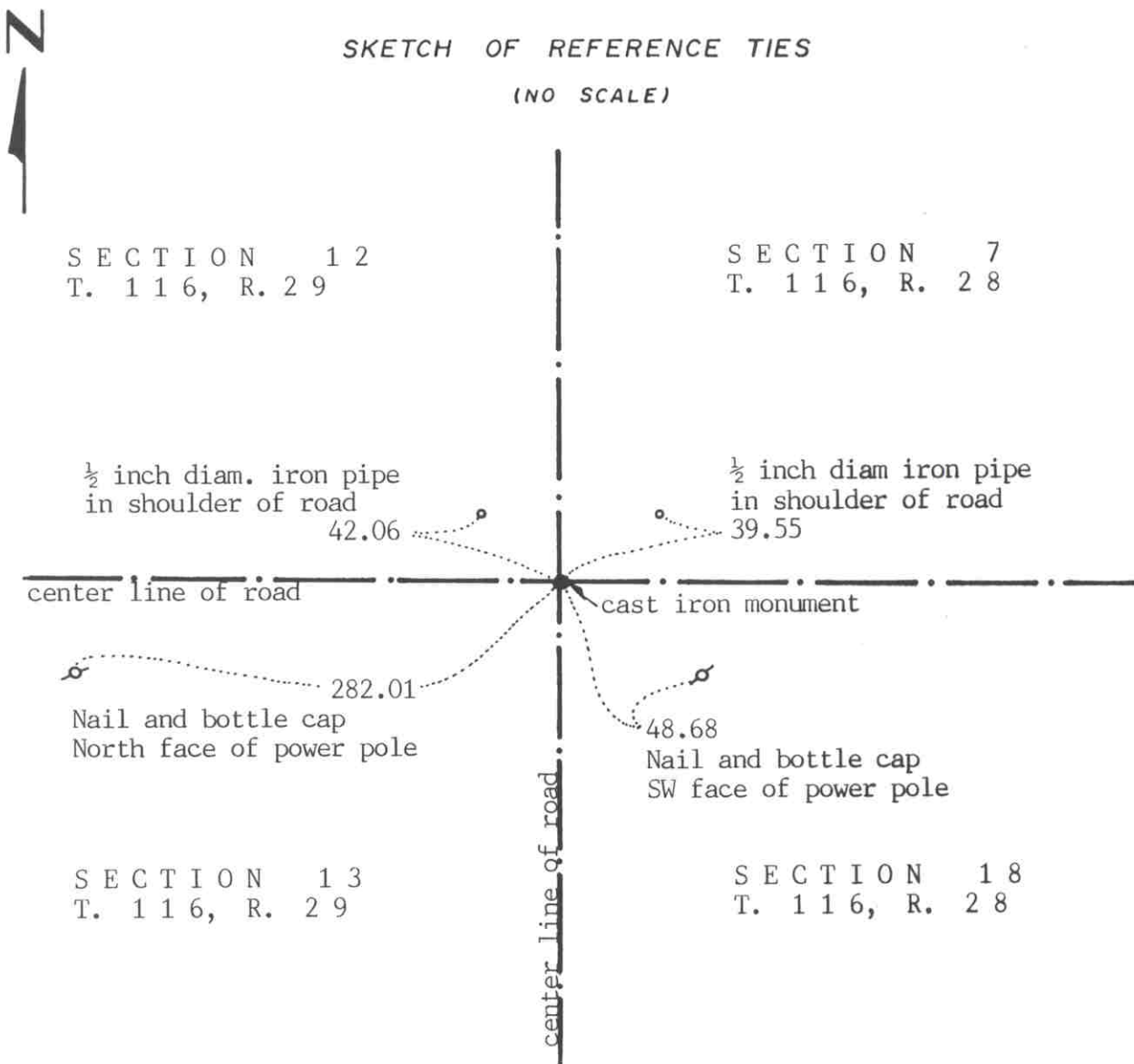
SOUTHWORTH CO. U.S.A.

100% COTTON FIBER

Certificate of Location of Government Corner

SKETCH OF REFERENCE TIES

(NO SCALE)



Statement of evidence relative to this corner location on sheet 2

I hereby certify that this document was prepared by me or under my direct supervision.

Willard Pellinen

Willard Pellinen
McLeod County Surveyor
License No. 9626

Date July 20, 1991

OFFICE OF THE COUNTY RECORDER
MCLEOD COUNTY, MINNESOTA.

I hereby certify that this document was filed in this office at 9 o'clock A..M. on the 31st day of July, 1991.

Carmen Ostlie, County Recorder

By _____, Deputy

Document No. 240171

Certificate of Location of Government Corner

In July, 1855, the public Land Survey was run by John Ryan. He set a post at this corner and marked 2 elms, an aspen and an ash for bearing trees.

May 3, 1904. Field notes by E. L. Higgins, surveyor, show a distance of 2686 feet to the east quarter corner of Section 12.

June 1, 1923. Carlisle Madson, Sr., county surveyor, found a large rock with a drill hole.

June 18, 1923. Madson's field notes show a stone with a drill hole at the corner and he measured 2671.7 feet to the east quarter corner of Section 12.

April 16, 1970. McCombs Knutson Associates (Dickman Knutson, county surveyor) dug for the corner. They found a large stone with a drill hole on top and wood stake by the stone. The stone was down 2 feet below the road surface. They took available reference ties.

19??. Knutson set a McLeod County cast iron monument at the corner.

March 4, 1986. We found no reference ties remaining. We found the monument down 4 inches below the road surface and took available ties.

November 31, 1987. We measured the north and east lines of Section 13 and the east line of Section 12. We measured 2670.34 feet to the east quarter corner of Section 12, compared with 2671.7 feet by Madson in 1923.

June 5, 1990. We found the monument in good condition and checked the reference ties.

We believe the stone found by Knutson is the same stone found by Madson in 1923 and that it has perpetuated the correct location of the section corner.

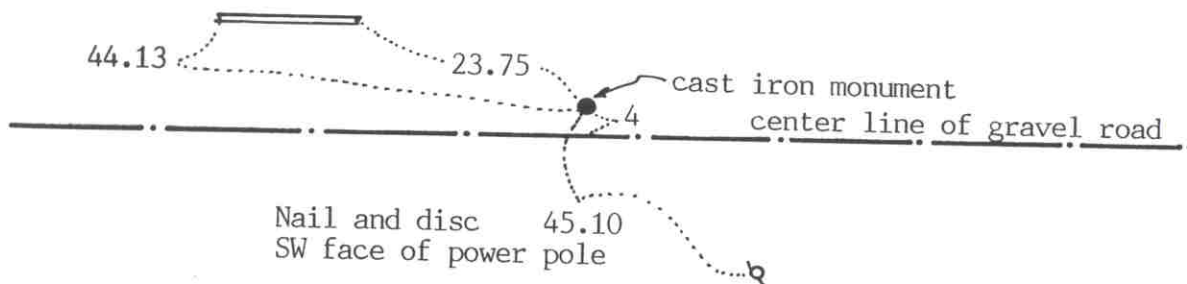
Certificate of Location of Government Corner



SKETCH OF REFERENCE TIES
(NO SCALE)

SECTION 12

Punch hole on top of each end of CMP



SECTION 13

Statement of evidence relative to this corner location on sheet 2

I hereby certify that this document was prepared by me or under my direct supervision.

Willard Pellinen
Willard Pellinen
McLeod County Surveyor
License No. 9626

Date July 21, 1991

OFFICE OF THE COUNTY RECORDER
MCLEOD COUNTY, MINNESOTA.

I hereby certify that this document was filed in this office at 9 o'clock A.M. on the 31st day of July, 1991.

Carmen Ostlie, County Recorder

By _____, Deputy

Document No. 240172

NORTH QUARTER corner, Section 13, Township 116 North, Range 29 West

Certificate of Location of Government Corner

In August, 1855, the Public Land Survey was run by A. H. Runyon, He set a post, drove charred stake, raised mound with trench....etc.

May 7, 1976. We dug for the corner, John Tupa from Hutchinson with a backhoe. We found (2) 2 inch by 4 inch stakes down 2 feet below the road surface. We took ties and dug below the stakes and found a 24 inch diameter stone below the stakes.

July 6, 1976. We set a McLeod County cast iron monument over the stone and took additional reference ties.

This corner is within 0.7 foot of being half way between the section corners and 1.4 feet north of a straight line between the corners.

June 5, 1990. We found the monument in good condition and checked the reference ties.

We accept the stone we found as marking the true quarter corner.

Certificate of Location of Government Corner

SKETCH OF REFERENCE TIES
(NO SCALE)



SECTION 14

SECTION 13

Nail and disc in
East face of post
for UG Tel. 161.30

cast iron monument

center line of bit. road

42.85

chiseled + on top of
each end of conc. culv.

fence

29.90

40.18

Punch hole on top of
each end of CMP

64.27

Statement of evidence relative to this corner location on sheet 2

I hereby certify that this document was prepared by me or under my direct supervision.

OFFICE OF THE COUNTY RECORDER
MCLEOD COUNTY, MINNESOTA.

Willard Pellinen
Willard Pellinen
McLeod County Surveyor
License No. 9626

I hereby certify that this document was filed in this office at 9 o'clock A.M. on the 31st day of July, 1991.

Date July 21, 1991

Carmen Ostlie, County Recorder
By _____, Deputy

Document No. 240173

EAST QUARTER corner, Section 14, Township 116 North, Range 29 West

Certificate of Location of Government Corner

August, 1855. A. H. Runyon of the General Land Office set a post and marked an aspen for a bearing tree. He dug trench, etc. as per instructions.

1899. Field notes by E.L.Higgins, county surveyor, show a "post" at the corner.

1935. Field notes by Higgins show an iron pipe at the corner.

1941. County highway department field notes show an iron pin at the corner.

May 19, 1977. We dug for the corner, John Tupa from Hutchinson with a backhoe. Down 3 feet below the road surface we found a $1\frac{1}{2}$ inch diameter iron pipe. We took reference ties and left the pipe in place.

September 12, 1977. We set a spike at the corner and took additional reference ties.

June 13, 1979. We set a McLeod County cast iron monument and checked the ties.

July 5, 1979. We took new reference ties to the corner.

We measured 2635.61 feet to the northeast corner of Section 14, compared with 2635 feet in 1899 by E.L.Higgins. We measured 2633.75 feet to the southeast corner compared with 2635 feet by Higgins.

June 5, 1990. We found the monument in good condition and checked the reference ties.

We believe the iron pipe we found in 1977 is the same pipe shown in the 1935 field notes by Higgins and that it had perpetuated the correct location of the quarter corner.

Certificate of Location of Government Corner

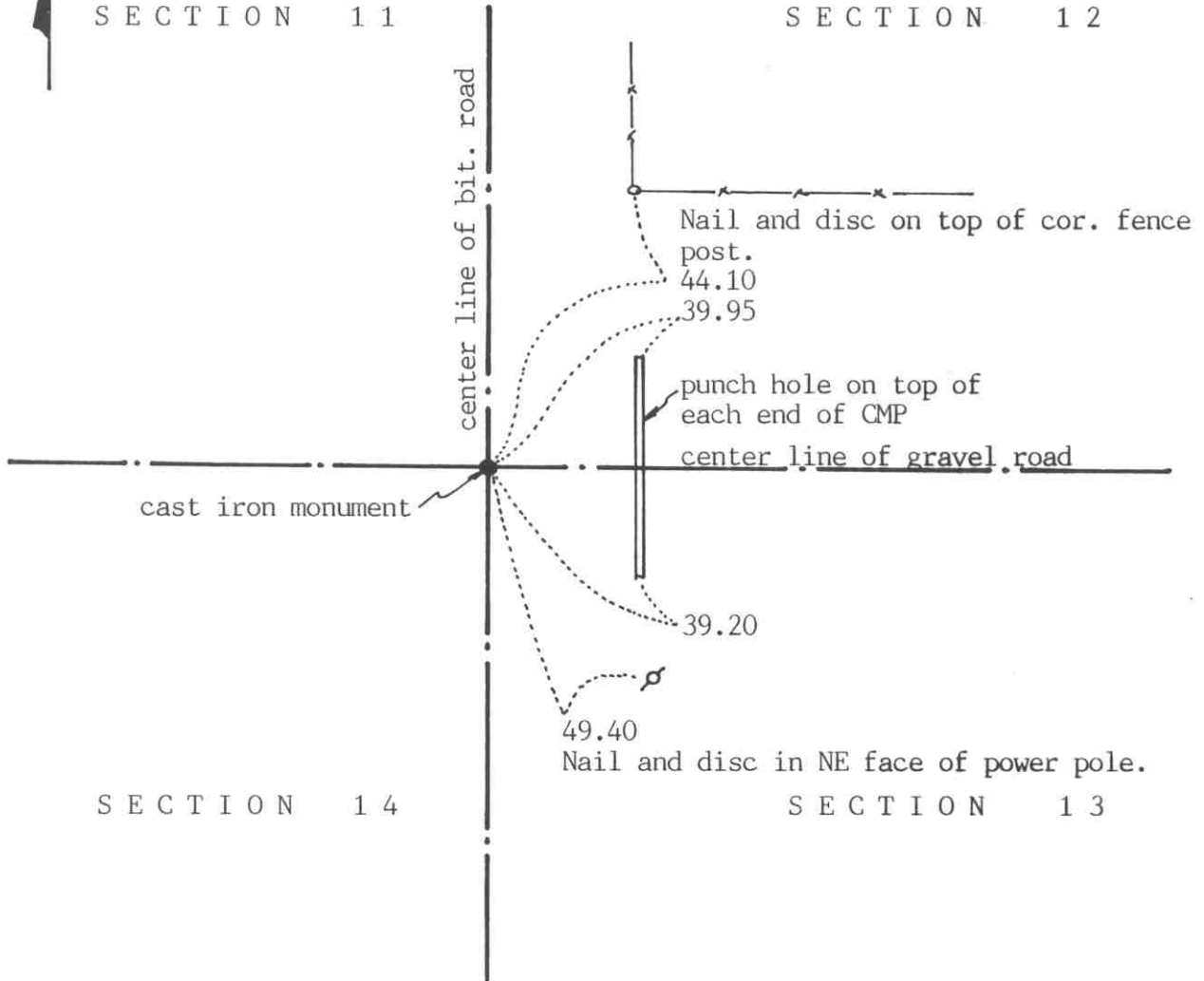


SKETCH OF REFERENCE TIES

(NO SCALE)

SECTION 11

SECTION 12



Statement of evidence relative to this corner location on sheet 2

I hereby certify that this document was prepared by me or under my direct supervision.

Willard Pellinen
 Willard Pellinen
 McLeod County Surveyor
 License No. 9626

Date July 7, 1991

OFFICE OF THE COUNTY RECORDER
 MCLEOD COUNTY, MINNESOTA.

I hereby certify that this document was filed in this office at 9 o'clock A.M. on the 10th day of July, 1991.

Carmen Ostlie, County Recorder
 By _____, Deputy

Document No. 239854

Certificate of Location of Government Corner

August, 1855. A.H.Runyon of the General Land Office set a post and marked 2 aspens for bearing trees.

1923. Carlisle Madson, Sr., county surveyor, found an iron pipe under a stone.

1941. County Highway Department found an iron pin at the corner.

May 19, 1977. We found a 1½ inch diameter iron pin down 2 feet below the road surface. We dug down to original ground but found nothing else. We took ties to the pin.

September 12, 1977. We set a spike at the corner and took additional reference ties.

June 13, 1979. We set a McLeod County cast iron monument.

April 20, 1981. We found the monument in good condition.

June 5, 1990. We found the monument in good condition and checked the reference ties.

We accept the iron pin we found as having perpetuated the correct location of the section corner.

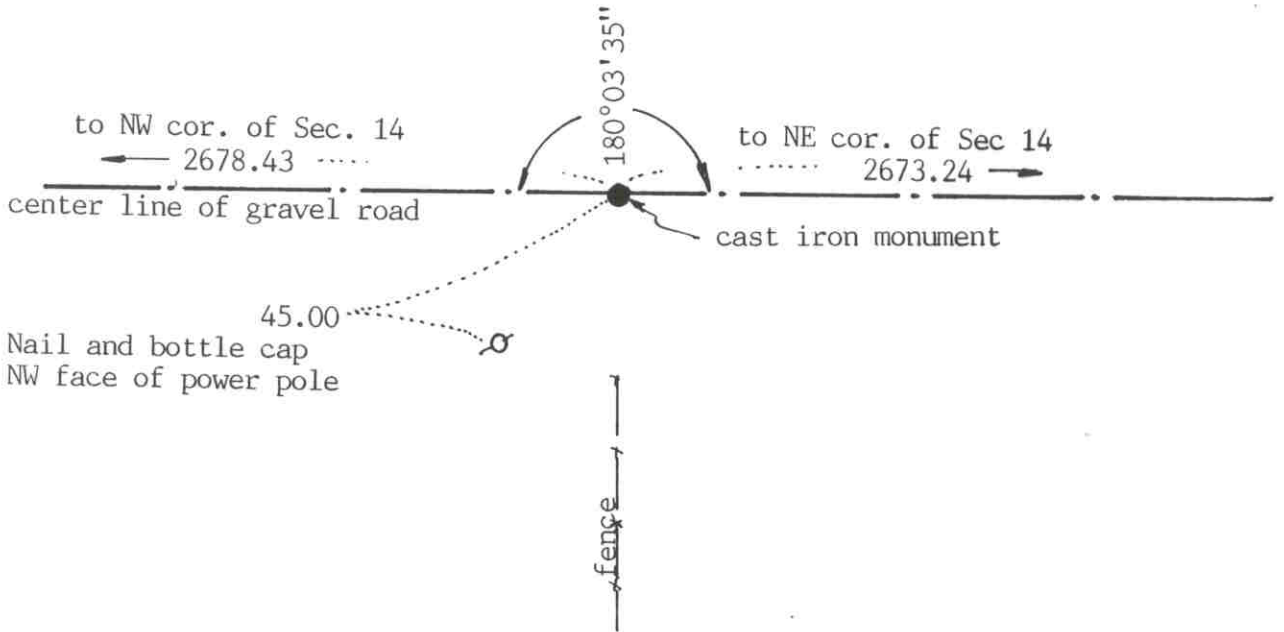
Certificate of Location of Government Corner



SKETCH OF REFERENCE TIES

(NO SCALE)

SECTION 11



SECTION 14

Statement of evidence relative to this corner location on sheet 2

I hereby certify that this document was prepared by me or under my direct supervision.

Willard Pellinen

Willard Pellinen
McLeod County Surveyor
License No. 9626

Date July 8, 1991

OFFICE OF THE COUNTY RECORDER
MCLEOD COUNTY, MINNESOTA.

I hereby certify that this document was filed in this office at 9 o'clock A.M. on the 31st day of July, 1991.

Carmen Ostlie, County Recorder

By _____, Deputy

Document No. 240174

NORTH QUARTER corner, Section 14, Township 116 North, Range 29 West

Certificate of Location of Government Corner

August, 1855. A.H.Runyon of the General Land Office set a post, drove a charred stake, raised mound with trench as per instructions and planted apple seeds southeast.

1935. E.L.Higgins, county surveyor, set the corner on the center line of the east-west road on a straight line between the section corners.

May 19, 1977. We dug for the corner, John Tupa from Hutchinson with a backhoe. Down $3\frac{1}{2}$ feet below the road surface we found a rotted wood post. We took available reference ties.

July 8, 1977. We set a spike and took additional ties.

April 5, 1978. We set a McLeod County cast iron monument.

August 27, 1986. We measured the north line of Section 14 and had a distance of 2678.43 feet to the northwest corner, compared with 2679.8 by Higgins in 1935. We measured 2673.24 feet to the northeast corner, compared with a distance of 2670.4 by Higgins. Our corner is 1.34 feet north of a straight line between the section corners.

June 5, 1990. We found the monument in good condition but only 1 reference tie remaining.

Certificate of Location of Government Corner

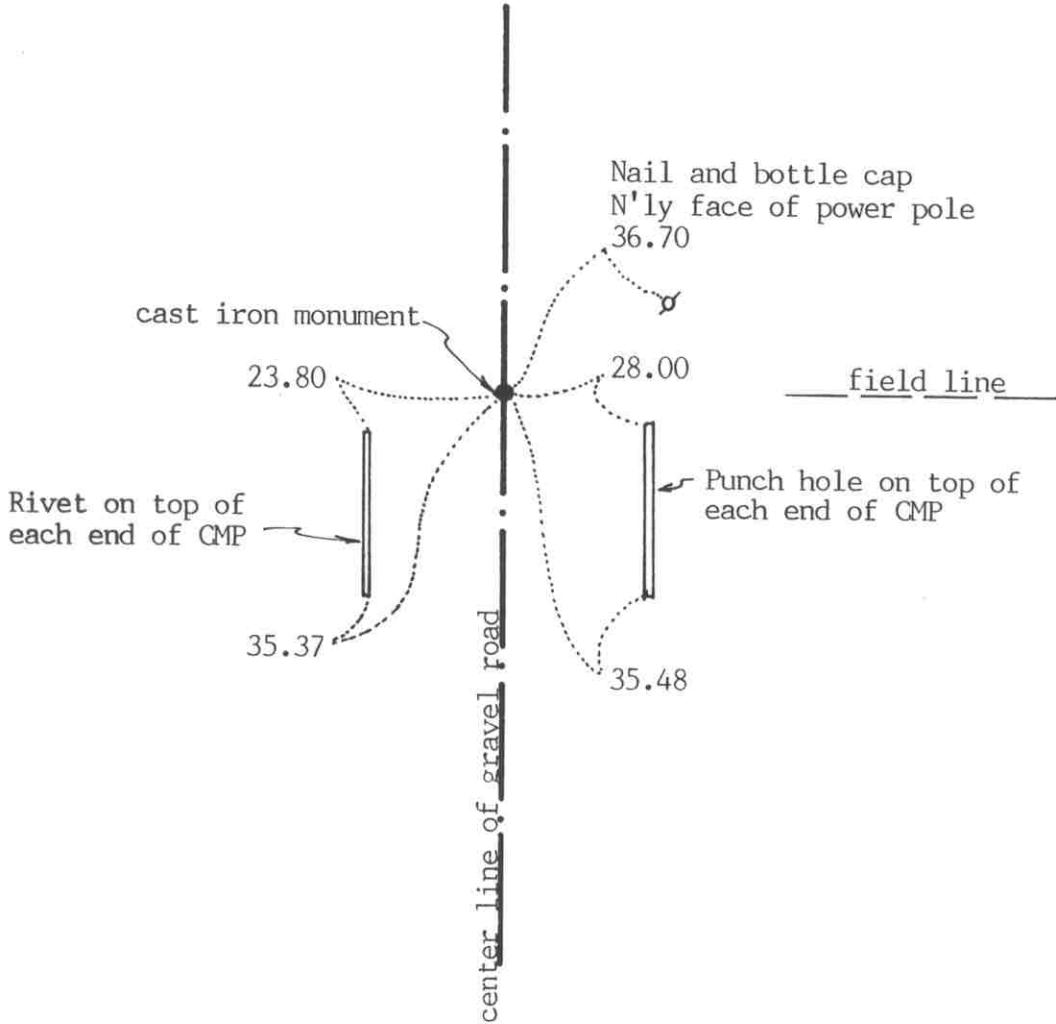
SKETCH OF REFERENCE TIES

(NO SCALE)



SECTION 15

SECTION 14



Statement of evidence relative to this corner location on sheet 2

I hereby certify that this document was prepared by me or under my direct supervision.

Willard Pellinen
Willard Pellinen
McLeod County Surveyor
License No. 9626

Date July 9, 1991

OFFICE OF THE COUNTY RECORDER
MCLEOD COUNTY, MINNESOTA.

I hereby certify that this document was filed in this office at 9 o'clock A.M. on the 31st day of July, 1991.

Carmen Ostlie, County Recorder

By _____, Deputy

Document No. 240175

EAST QUARTER corner, Section 15, Township 116 North, Range 29 West

Certificate of Location of Government Corner

August, 1855. A.H.Runyon of the General Land Office set a post and drove a charred stake, raised mound with trench as per instructions and planted apple seeds at the southeast corner of the mound.

1888. N.Y.Taylor, surveyor, set the quarter corner half way between the section corners.

1899. Field notes by E.L. Higgins, county surveyor, show a stone at the corner.

1935. E.L.Higgins' field notes show a 160 pound stone at the corner.

June 9, 1981. We dug for the corner, John Tupa from Hutchinson with a backhoe. We found a 14 inch diameter by 18 inch long stone, set with small point up. We took reference ties, moved the stone and found a wood stake below the stone.

July 2, 1981. We set a McLeod County cast iron monument at the corner.

This corner is within 1 foot of being on a split between the section corners.

June 5, 1990. We found the monument in good condition and checked the reference ties.

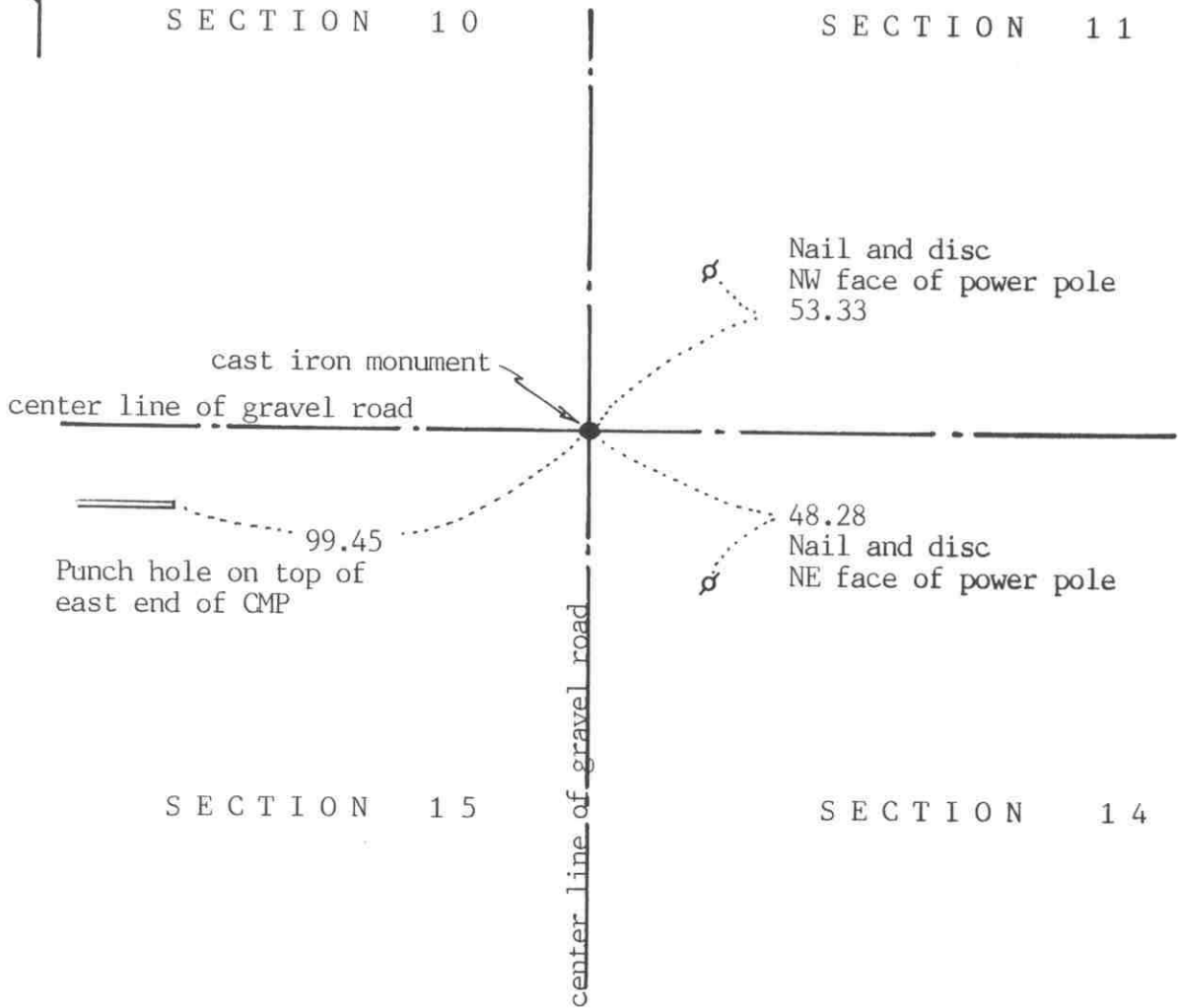
We believe the stone we found is the same stone shown in the 1899 survey notes and that it had perpetuated the correct location of the quarter corner.

Certificate of Location of Government Corner



SKETCH OF REFERENCE TIES

(NO SCALE)



Statement of evidence relative to this corner location on sheet 2

I hereby certify that this document was prepared by me or under my direct supervision.

Willard Pellinen
Willard Pellinen
McLeod County Surveyor
License No. 9626

Date July 7, 1991

OFFICE OF THE COUNTY RECORDER
MCLEOD COUNTY, MINNESOTA.

I hereby certify that this document was filed in this office at 9 o'clock A.M. on the 10th day of July, 1991.

Carmen Helle, County Recorder

By _____, Deputy

Document No. 239855

Certificate of Location of Government Corner

August 1855. A.H.Runyon of the General Land Office set a post and marked a black cherry tree and 3 aspens for bearing trees.

August 29, 1935. E. L. Higgins, county surveyor, found a flat stone with a chiseled + on top and a $\frac{1}{2}$ inch diam. iron pipe on the east side of the stone.

May 19, 1977. We dug for the corner, John Tupa from Hutchinson with a backhoe. We found a $1\frac{1}{4}$ inch diameter iron pipe and a flat stone with a chiseled + on top down below the iron pipe. We also found a $\frac{1}{2}$ inch diameter iron pipe on the east side of the stone. We took ties to the chiseled + on the stone and left the stone and $\frac{1}{2}$ inch iron pipe in place.

July 8, 1977. We set a spike at the corner and took additional ties.

April 5, 1978. We set a McLeod County cast iron monument.

June 5, 1990. We found the monument in good condition and checked the reference ties.

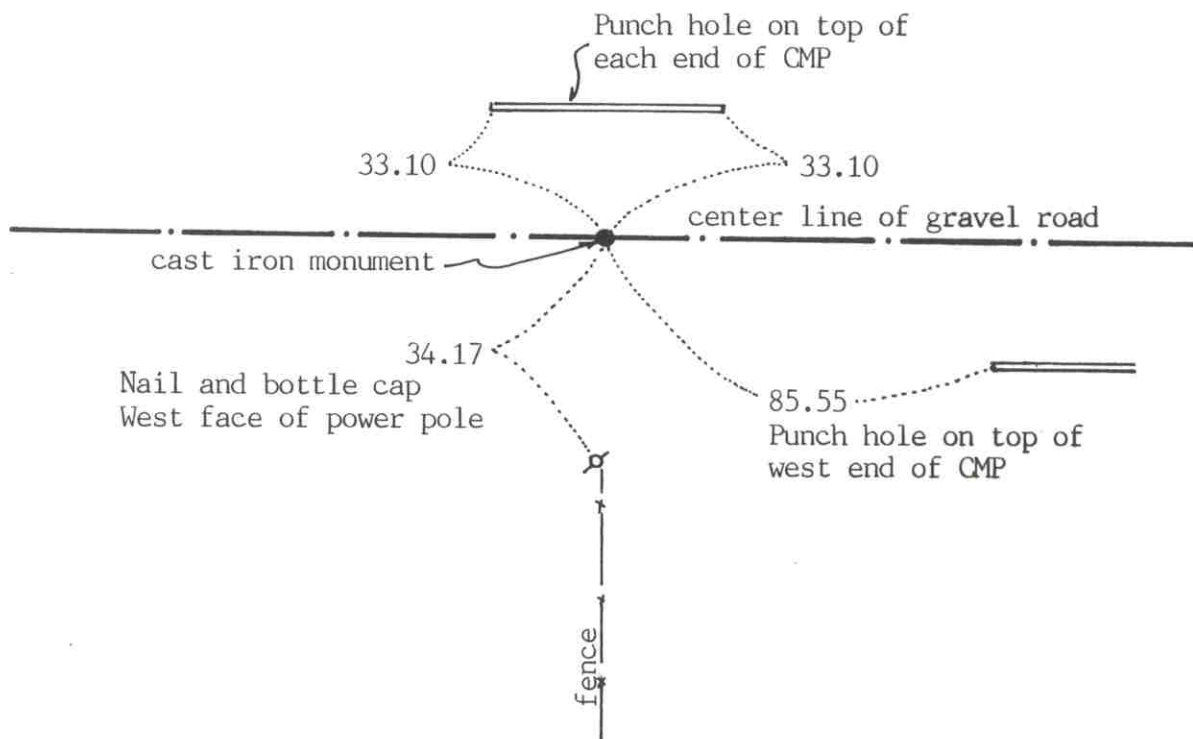
We believe the stone we found was the same stone found by Higgins in 1935 and that it has perpetuated the correct location of the section corner.

Certificate of Location of Government Corner



SKETCH OF REFERENCE TIES
(NO SCALE)

SECTION 10



SECTION 15

Statement of evidence relative to this corner location on sheet 2

I hereby certify that this document was prepared by me or under my direct supervision.

Willard Pellinen
Willard Pellinen
McLeod County Surveyor
License No. 9626

Date July 7, 1991

OFFICE OF THE COUNTY RECORDER
MCLEOD COUNTY, MINNESOTA.

I hereby certify that this document was filed in this office at 9 o'clock A.M. on the 10th day of July, 1991.

Carmen Bottie, County Recorder

By _____, Deputy

Document No. 239856

NORTH QUARTER corner, Section 15, Township 116 North, Range 29 West

Certificate of Location of Government Corner

August, 1855. A.H.Runyon of the General Land Office set a post and marked 2 aspens for bearing trees.

September, 1899. E.L.Higgins, county surveyor, set an "iron" half way between the section corners.

March 14, 1977. We found an iron pin down 1 foot below the road surface and took available reference ties.

May 19, 1977. We dug for the corner, John Tupa from Hutchinson with a backhoe. Down $2\frac{1}{2}$ feet below the road surface, directly below the iron pin, we found a gear and shaft.

July 8, 1977. We set a spike at the corner and took additional reference ties.

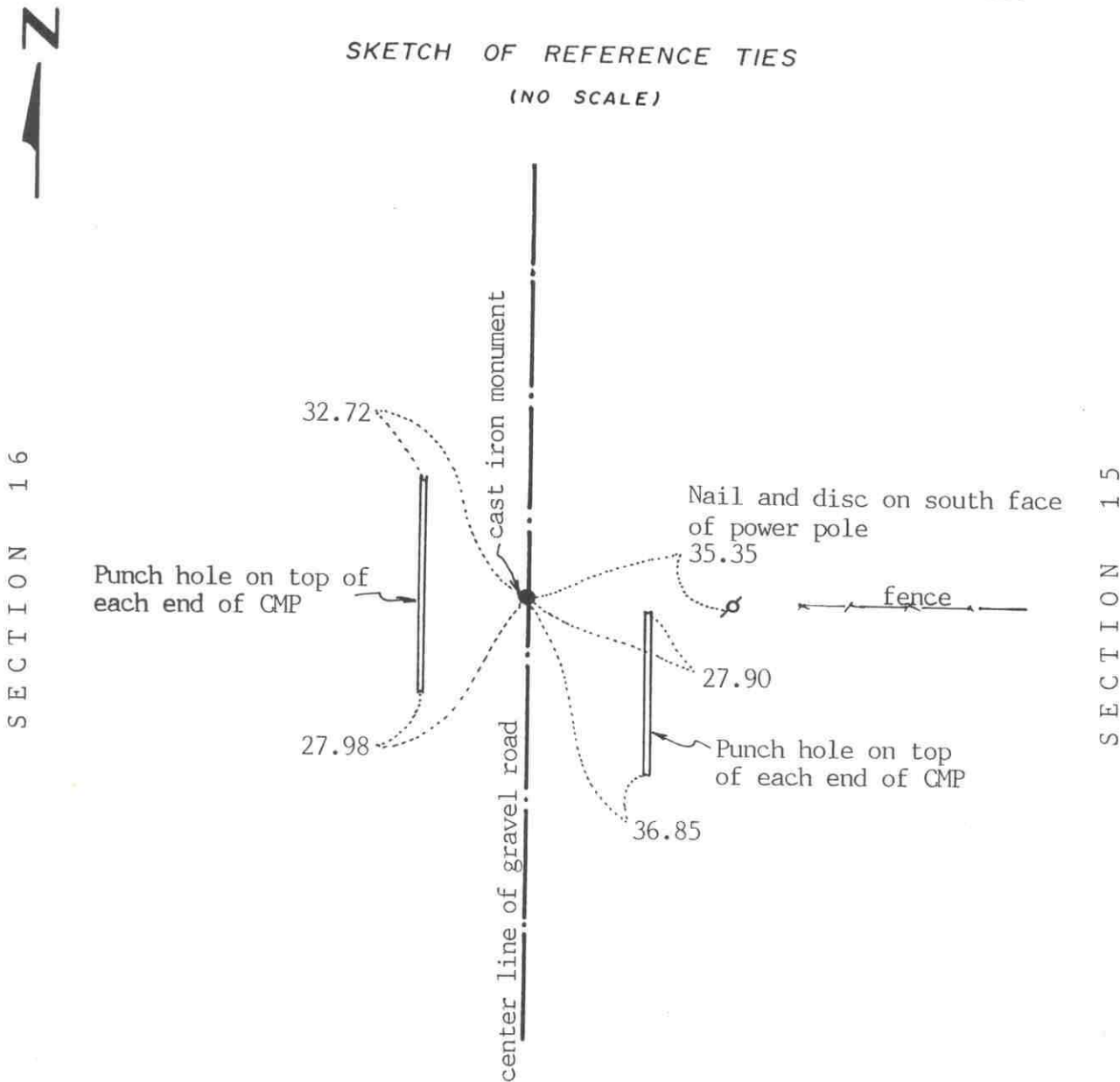
April 5, 1978. We set a McLeod County cast iron monument at the corner.

August 23, 1988. We measured the north line of Section 15 and had 2637.17 feet to the northeast corner compared with a distance of 2637 feet by Higgins in 1899. We measured 2639.86 to the northwest corner, compared with 2637 feet in 1899. We found the corner to be 3.73 feet south of a straight line between the section corners.

June 5, 1990. We found the cast iron monument in good condition and checked the reference ties.

Certificate of Location of Government Corner

SKETCH OF REFERENCE TIES
(NO SCALE)



Statement of evidence relative to this corner location on sheet 2

I hereby certify that this document was prepared by me or under my direct supervision.

Willard Pellinen

Willard Pellinen
McLeod County Surveyor
License No. 9626

Date July 8, 1991

OFFICE OF THE COUNTY RECORDER
MCLEOD COUNTY, MINNESOTA.

I hereby certify that this document was filed in this office at 9 o'clock A.M. on the 31st day of July, 1991.

Carmen Ottlie, County Recorder

By _____, Deputy

Document No. 240177

EAST QUARTER corner, Section 16, Township 116 North, Range 29 West

Certificate of Location of Government Corner

August, 1855. A.H.Runyon of the General Land Office set a post, drove charred stake, raised mound of earth, dug trench and planted apple seeds at the southeast corner of the mound.

May, 1899. E.L.Higgins, county surveyor, found a stone at the corner.

1977. Myron Hassman, 64 years old, who has lived in the Northwest Quarter of Section 15 all his life, said road was rebuilt 35 years ago and a stone was found on the center line of the road in line with the fence running east. Paul Hemmann 69 years old, in the southeast quarter of Section 16 for 40 years, also said the corner is the center line of the road in line with the fence.

May 19, 1977. We dug for the corner, John Tupa from Hutchinson with a backhoe. We dug a hole 12 by 8 feet by 4 feet deep (below the original ground) but found nothing.

July 11, 1977. We set a spike on the center line of the road in line with the fence and took reference ties.

April 5, 1978. We set a McLeod County cast iron monument at the corner.

August 23, 1988. We measured the east line of Section 16 and found the corner to be 35.7 feet south of a split between the section corners and approximately 1 foot east of a straight line. Our distance to the southeast corner is 2607.94 feet, compared with a distance of 2608 feet by Higgins in 1899.

June 5, 1990. We found the monument in good condition and checked the reference ties.

We believe the fence and the center of the road have perpetuated the correct location of the quarter corner.

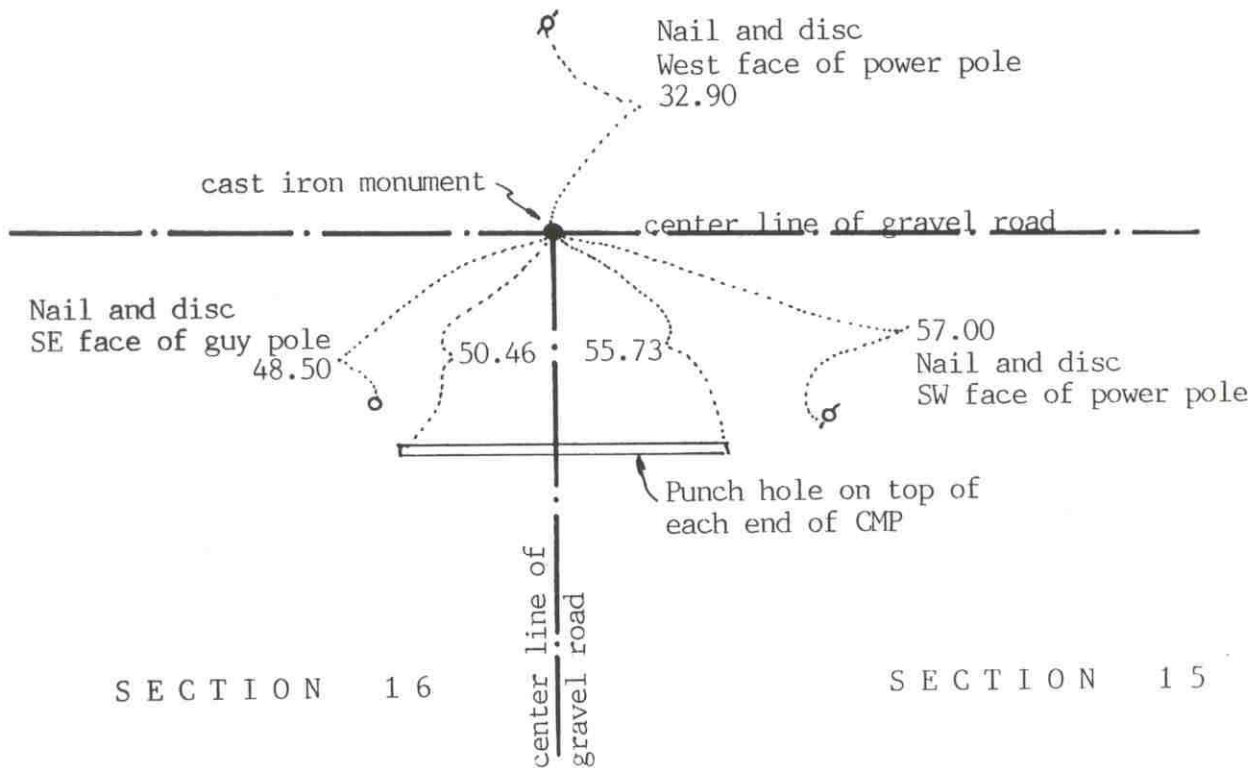
Certificate of Location of Government Corner



SKETCH OF REFERENCE TIES
(NO SCALE)

SECTION 9

SECTION 10



SECTION 16

SECTION 15

Statement of evidence relative to this corner location on sheet 2

I hereby certify that this document was prepared by me or under my direct supervision.

Willard Pellinen
Willard Pellinen
McLeod County Surveyor
License No. 9626

Date July 8, 1991

OFFICE OF THE COUNTY RECORDER
MCLEOD COUNTY, MINNESOTA.

I hereby certify that this document was filed in this office at 9 o'clock A.M. on the 31st day of July, 1991.

Carmen Botchie, County Recorder

By _____, Deputy

Document No. 240176

NORTHEAST corner, Section 16, Township 116 North, Range 29 West

Certificate of Location of Government Corner

August, 1855. A.H.Runyon of the General Land Office set a post, drove charred stake, raised mound with trench as per instructions and planted apple seeds at the southeast corner of the mound.

1899. E.L.Higgins, County Surveyor, found a stone at the corner.

1921. Lew Merrill, surveyor, found a stone at the corner at the intersection of the roads. He says stone was placed at the corner by L.A.Ritter and father around 1896.

May 19, 1977. We dug for the corner, John Tupa from Hutchinson with a backhoe. We found a stone down about $1\frac{1}{2}$ feet below the surface, We took reference ties and moved the stone to make room for a cast iron monument. Below the stone we found a wood stake.

July 8, 1977. We set a spike at the corner and took additional reference ties.

April 5, 1978. We set a McLeod County cast iron monument.

February 15, 1985. We found the monument in good condition and measured 2639.86 feet to the north quarter corner of Section 15, compared with a distance of 2637 feet by Higgins in 1899.

June 5, 1990. We found the monument in good condition and checked the reference ties.

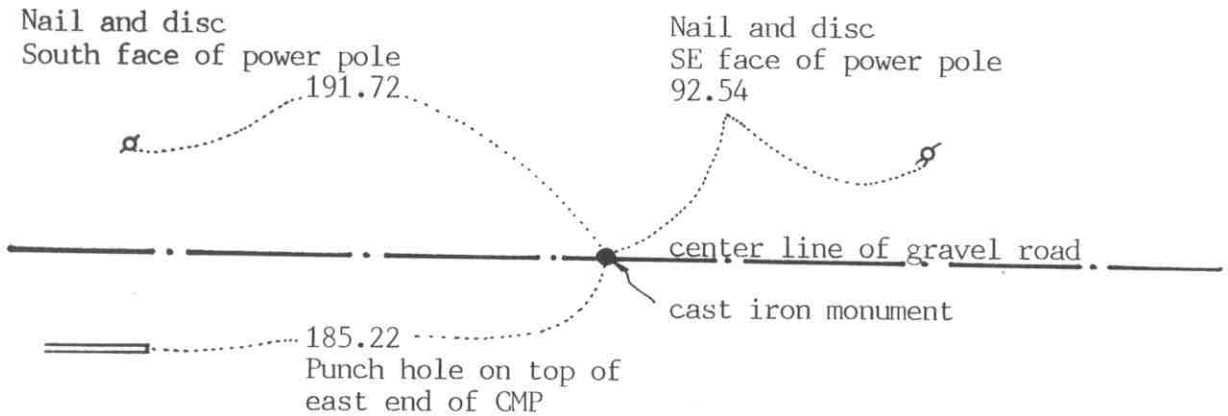
We believe the stone we found was the same stone which Higgins found in 1899 and Merrill found in 1921 and that it had perpetuated the correct location of the section corner.

Certificate of Location of Government Corner



SKETCH OF REFERENCE TIES
(NO SCALE)

SECTION 9



SECTION 16

Statement of evidence relative to this corner location on sheet 2

I hereby certify that this document was prepared by me or under my direct supervision.

Willard Pellinen
Willard Pellinen
McLeod County Surveyor
License No. 9626
Date Oct. 6, 1991

OFFICE OF THE COUNTY RECORDER
MCLEOD COUNTY, MINNESOTA.

I hereby certify that this document was filed in this office at 1 o'clock P.M. on the 8th day of Oct, 1991.

Carmen Ostlie, County Recorder
By _____, Deputy

Document No. 241403

NORTH QUARTER corner, Section 16, Township 116 North, Range 29 West

Certificate of Location of Government Corner

1855. This corner was originally set by A. H. Runyon of General Land Office. He set a post and marked an aspen for a bearing tree. He also dug trenches and raised mound as per instructions.

March 4, 1977. McCombs Knutson Associates (Dickman Knutson, county surveyor) measured the north line of Section 16 and set a temporary corner on the center line of the east-west road on the southerly extension of a fence in the north half of Section 9 and the northerly extension of a field line from the south.

May 19, 1977. Knutson dug for the corner, John Tupa from Hutchinson with a backhoe. They dug a hole 25 feet long, 4-5 feet wide and 4 feet deep but found nothing marking the quarter corner.

May 5, 1978. Knutson talked with Mr. Herb Filk, 70 years old, a long time resident of the area. He owns land in Section 9 and in Section 16 on both sides of the quarter corner. The farm has been in the family for 3 generations. He said there used to be a fence along the north-south quarter line of Section 9, and he pointed out the spot on the center line of the road where the southerly extension of the fence would have intersected the center line. He was very positive of the location.

August 11, 1978. Knutson set a McLeod County cast iron monument at the location pointed out by Mr. Filk, and took reference ties. The quarter corner falls 11.87 feet east of being midway between the section corners and 5.90 feet north of a straight line between the section corners.

There being no evidence to the contrary, we accept the monument set by Knutson as marking the correct location of the quarter corner.

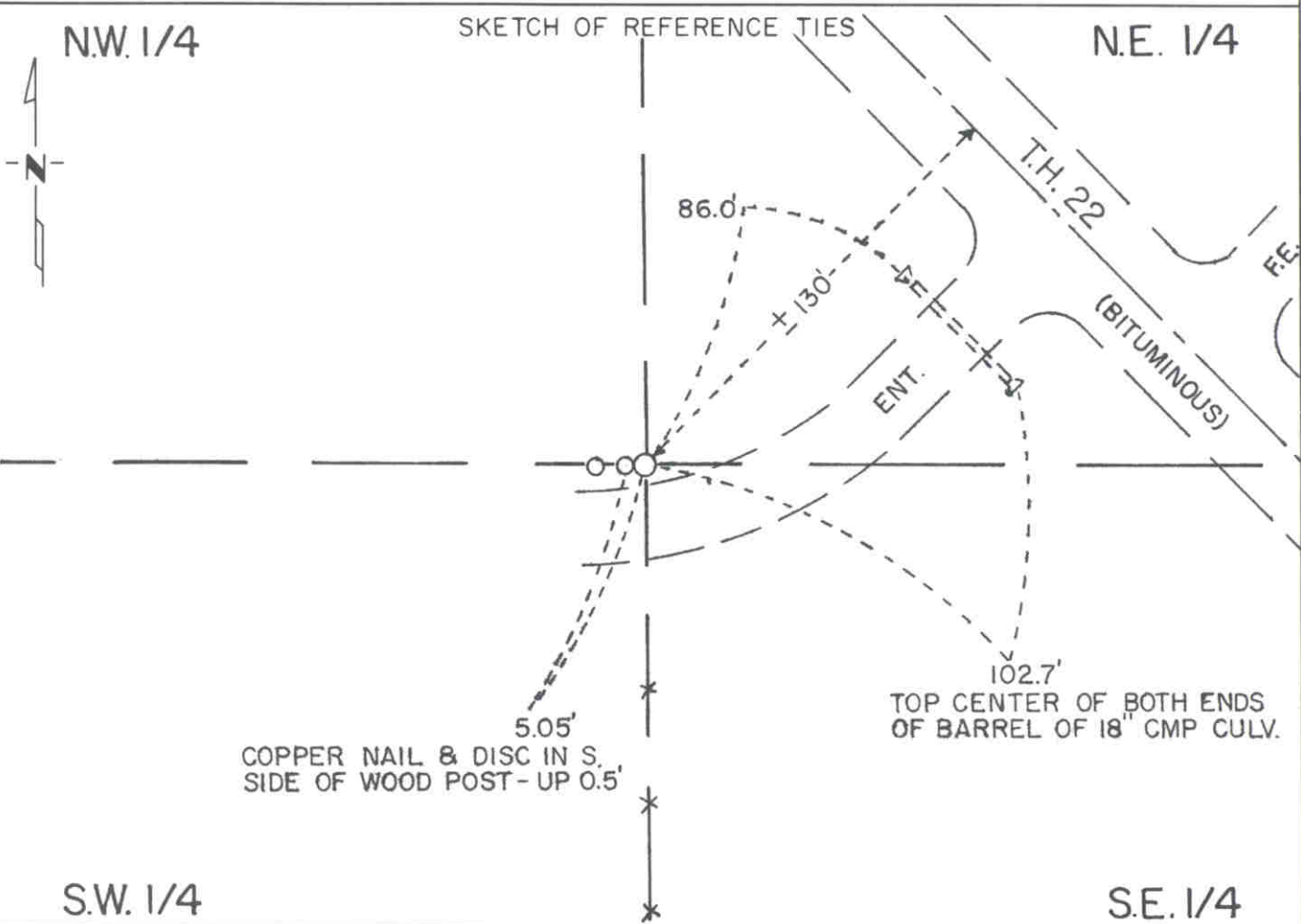
CERTIFICATE OF LOCATION OF GOVERNMENT CORNER

Center Quarter _____ Corner of Section 16, Township 116N, Range 29W, 5th P.M.

STATE OF MINNESOTA, County of McLeod

At the corner location shown on the sketch:

- On April 18, '88 found a 1/2" diameter iron pipe projecting about 2" above
DATE the ground.
- left monument as found, lowered monument, removed monument (explain)
- On _____ placed a _____
DATE



Statement of evidence relative to this corner location is on back of page.

I hereby certify that this document and the data contained herein was prepared by me or under my direct supervision.

Robert G. Janis MAY 6, 1988
SIGNATURE DATE

Registration No. 11864

Land Surveyor, Professional Engineer

County Surveyor, County Engineer

OFFICE OF THE COUNTY RECORDER
 County of McLeod

I hereby certify that this document was filed in the Co. Recorders office at 9 A. .M. on the 15th day of June A.D., 1988

County Recorder Erma D. Dillie
 By _____, Deputy
 DOCUMENT NO. 223255

Statement of Evidence: Center Quarter Corner Section 16, T116N, R29W

- 1855 - The original Public Land Survey was completed by A.H. Runyon. This corner was not set in the original survey because the instructions did not require that it be set.
- 1987 - A Mn/Dot survey crew found an iron pipe marking the corner. It was tied into the McLeod County Coordinate System (based on State Plane Coordinates, NAD 83, South Zone).
- 1988 - R.C. Jones, R.L.S. with Mn/Dot recovered the corner and set reference ties. The iron pipe was probably set by Willard Pellinen, McLeod County Surveyor, sometime in the last 7 or 8 years. It is accepted as the location of the center of section because it is within 2 feet of being at intersection of quarter lines as determined by the 1987 Mn/Dot survey.

For further survey information, contact the Mn/Dot Surveys Section at Willmar, Mn 56201

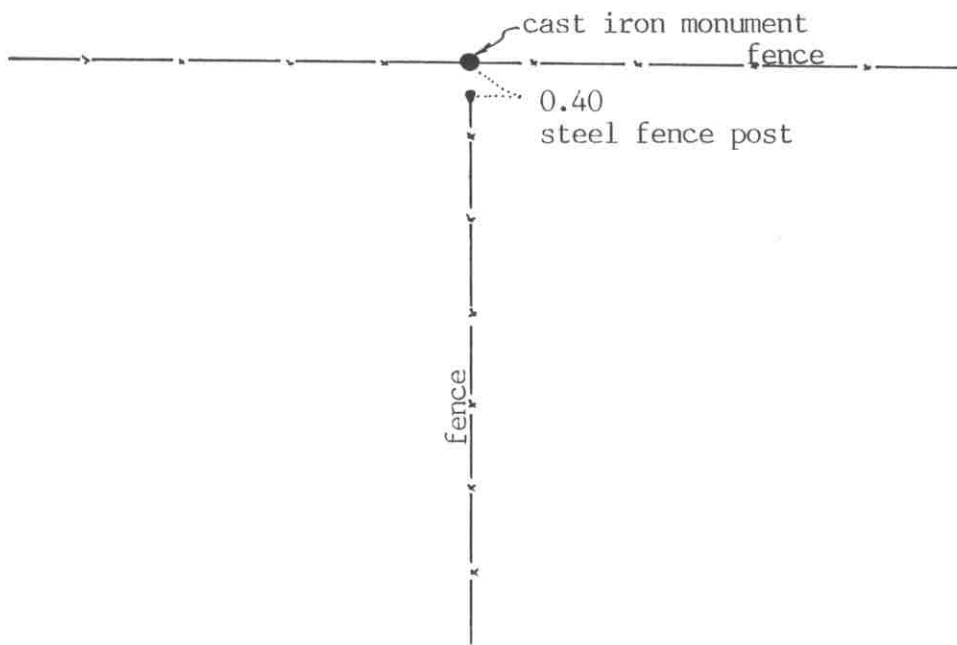
Certificate of Location of Government Corner

SKETCH OF REFERENCE TIES
(NO SCALE)



SECTION 17

SECTION 16



Statement of evidence relative to this corner location on sheet 2

I hereby certify that this document was prepared by me or under my direct supervision.

Willard Pellinen
Willard Pellinen
McLeod County Surveyor
License No. 9626

Date Oct. 2, 1991

OFFICE OF THE COUNTY RECORDER
MCLEOD COUNTY, MINNESOTA.

I hereby certify that this document was filed in this office at 1 o'clock P.M. on the 8th day of Oct, 1991.

Carmen Ostlie, County Recorder

By _____, Deputy

Document No. 241404

Certificate of Location of Government Corner

1855. A.H.Runyon set a post, drove charred stake, dug pits and trench, built mound, as per instructions and he planted apple seeds at the southeast side of the mound.

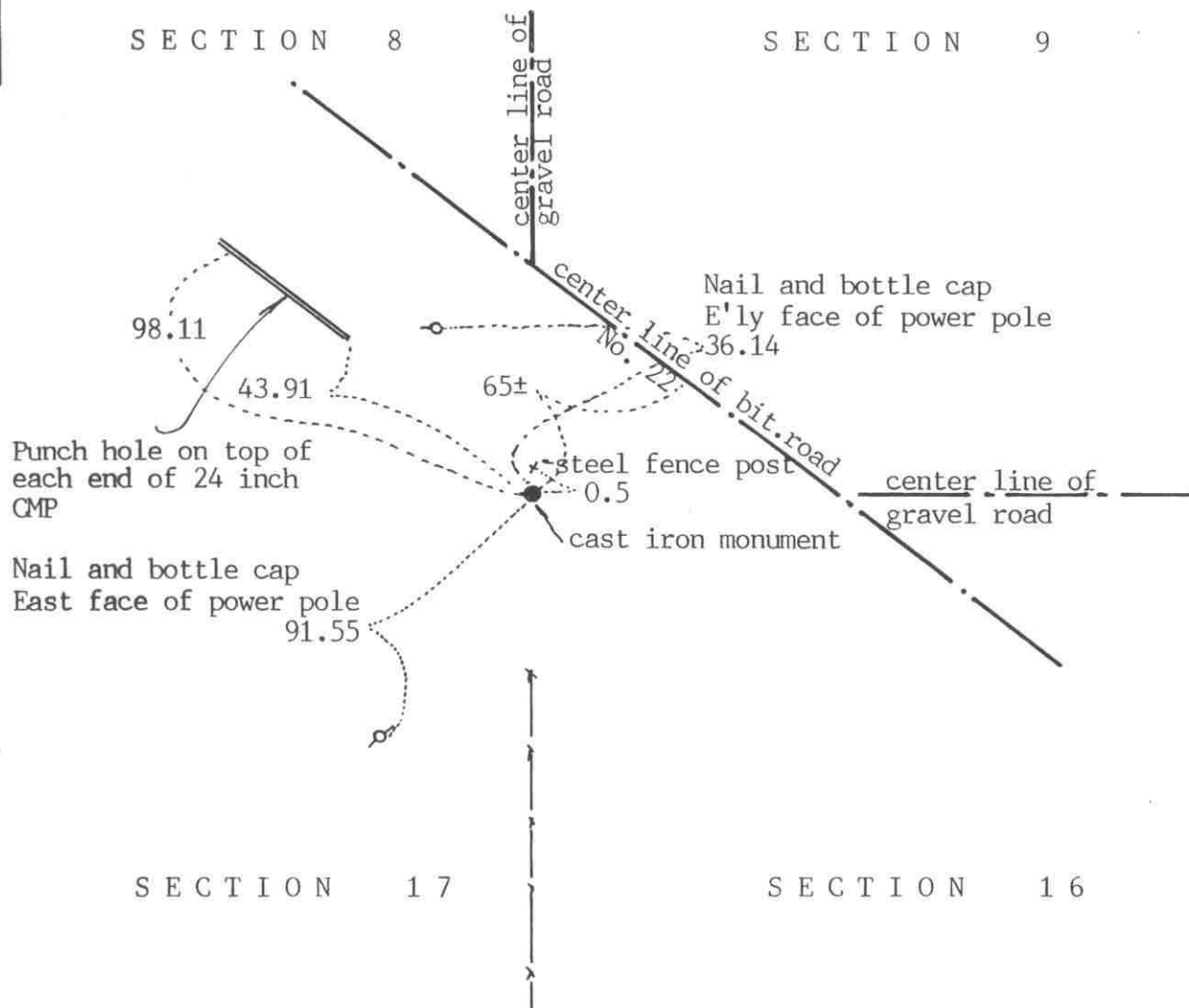
July 31, 1979. We set a McLeod County cast iron monument at the intersection of fences east, west and south. Mr. Herb Filk, 71 years old, a longtime area resident, said the fence corner has been there as long as he can remember. He owns the Northwest Quarter of Section 16 and the farm has been in the family for 3 generations. He stated the fence corner has always been accepted as the quarter corner by the adjoining land owners. This corner falls about 13 feet north of a split between the section corners and about 5.6 feet west of a straight line between the section corners.

July 13, 1990. We found the monument in good condition and checked the reference ties.

We believe the fence corner has perpetuated the correct location of the quarter corner.

Certificate of Location of Government Corner

SKETCH OF REFERENCE TIES
(NO SCALE)



Statement of evidence relative to this corner location on sheet 2

I hereby certify that this document was prepared by me or under my direct supervision.

Willard Pellinen
Willard Pellinen
McLeod County Surveyor
License No. 9626

Date August 25, 1991.

OFFICE OF THE COUNTY RECORDER
MCLEOD COUNTY, MINNESOTA.

I hereby certify that this document was filed in this office at 9 o'clock A.M. on the 27th day of August, 1991.

Carmen Ostlie, County Recorder

By _____, Deputy

Document No. 240562

NORTHEAST corner, Section 17, Township 116 North, Range 29 West

Certificate of Location of Government Corner

1855. A. H. Runyon of the General Land Office completed the original Public Land Survey. He drove a charred stake, raised mound with trench and pits as per instructions and planted apple seeds at the southeast corner of the mound.

1898. E.L.Higgins, county surveyor, set a stone using double proportionate measure between known corners.

July 25, 1925. Higgins set a 30 inch long steel axle at the corner. This was in line with a fence to the south.

September 1, 1971. McCombs Knutson Associates (Dickman Knutson, county surveyor) found a 30 inch steel axle at the corner. It was in line with the center line extensions of gravel roads to the east and north and in line with a fence to the south. Knutson set a McLeod County cast iron monument over the axle and took reference ties. This axle was also 65± feet southwest of the center line of State Highway No. 22.

June 18, 1990. We found the monument in good condition and took new reference ties.

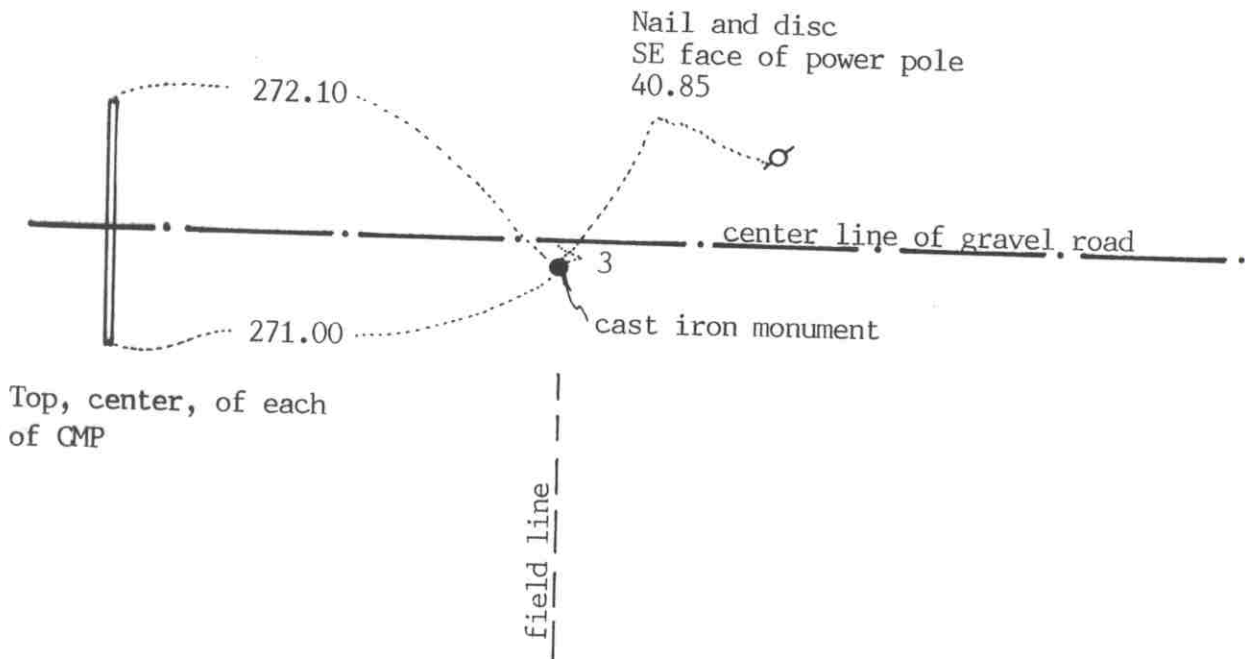
We accept the monument as marking the correct position of the section corner. We believe the axle found by Knutson is the same axle set by Higgins in 1925.

Certificate of Location of Government Corner



SKETCH OF REFERENCE TIES
(NO SCALE)

SECTION 8



SECTION 17

Statement of evidence relative to this corner location on sheet 2

I hereby certify that this document was prepared by me or under my direct supervision.

Willard Pellinen

Willard Pellinen
McLeod County Surveyor
License No. 9626

Date Sept. 1, 1991

OFFICE OF THE COUNTY RECORDER
MCLEOD COUNTY, MINNESOTA.

I hereby certify that this document was filed in this office at 1:30 o'clock P.M. on the 3rd day of Oct, 1991.

Carmen Ostlie, County Recorder

By _____, Deputy

Document No. 241305

Certificate of Location of Government Corner

1855. A. H. Runyon of the General Land Office "set quarter section post, drove charred stake and raised mound as per instructions." He planted apple seeds at the southeast corner of the mound.

February 5, 1898. E. L. Higgins, county surveyor, found a mound and a stone at the corner. He measured 2643 feet to the northwest corner and 2639 feet to the northeast corner of Section 17.

July 23, 1925. Higgins found a fence 19 feet west of the old corner which he found in 1898. Fence running south.

October 25, 1971. McCombs Knutson Associates (Dickman Knutson, county surveyor) found a stone down 1 foot below the surface, with a wood stake beside the stone. Stone was 10 inches in diameter and Knutson moved the stone to make room for a cast iron monument. Knutson took available reference ties.

November 2, 1971. Knutson set a McLeod County cast iron monument.

April, 1983. We found the monument and measured to the northwest and northeast corners of the section. We found a fence running south 19 feet west of the corner as shown in 1925 notes by Higgins. Our measurement to the northeast corner was 2.14 feet shorter than Higgins had in 1898 and 2.51 feet shorter to the northwest corner. The monument was 1.80 feet east and 0.75 feet north of a split and line between the section corners.

June 18, 1990. We found the monument in good condition and checked the reference ties.

We accept the monument set by Knutson as marking the correct position of the quarter corner. We believe the stone found by Knutson is the same stone found by Higgins in 1898.

Certificate of Location of Government Corner




SKETCH OF REFERENCE TIES
(NO SCALE)

SECTION 18

SECTION 17

field line
field line

cast iron monument  steel fence post on north side of mon. field line

2645.20 to NE corner
2656.54 to SE corner

Angle from NE cor to SE cor on the west side of the line = $180^{\circ}54'07''$

Statement of evidence relative to this corner location on sheet 2

I hereby certify that this document was prepared by me or under my direct supervision.

Willard Pellinen
Willard Pellinen
McLeod County Surveyor
License No. 9626

Date August 29, 1991

OFFICE OF THE COUNTY RECORDER
MCLEOD COUNTY, MINNESOTA.

I hereby certify that this document was filed in this office at 1:30 o'clock P..M. on the 3rd day of Oct, 1991.

Carmen Ostlie, County Recorder

By _____, Deputy

Document No. 241307

Certificate of Location of Government Corner

1855. A.H.Runyon of the General Land Office "set quarter section post, drove charred stake, raised mound with trench as per instructions" and he planted apple seeds at the southeast corner of the mound.

1919. E.L.Higgins' field notes show the corner at the east end of an east-west fence along the quarter line. He shows a distance of 2634 feet to the northeast and 2674.6 feet to the southeast corner of the section.

1949. Survey shows the corner to be 2644.5 feet from the northeast corner and 2656.5 feet from the southeast corner of Section 18.

January 24, 1980. We found $3\frac{1}{2}$ inch diameter iron pipe 2645.2 feet from the northeast corner and 2656.54 feet from the southeast corner. The iron pipe was 20.68 feet west of a straight line between the section corners.

July 19, 1983. We pounded the iron pipe down and set a McLeod County cast iron monument over the pipe, top of monument flush with the surface of the ground, and set a steel fence post on the north side of the monument.

We accept the iron pipe we found as marking the quarter corner. It fits the location shown on the 1949 survey and is on the intersection of the field lines.

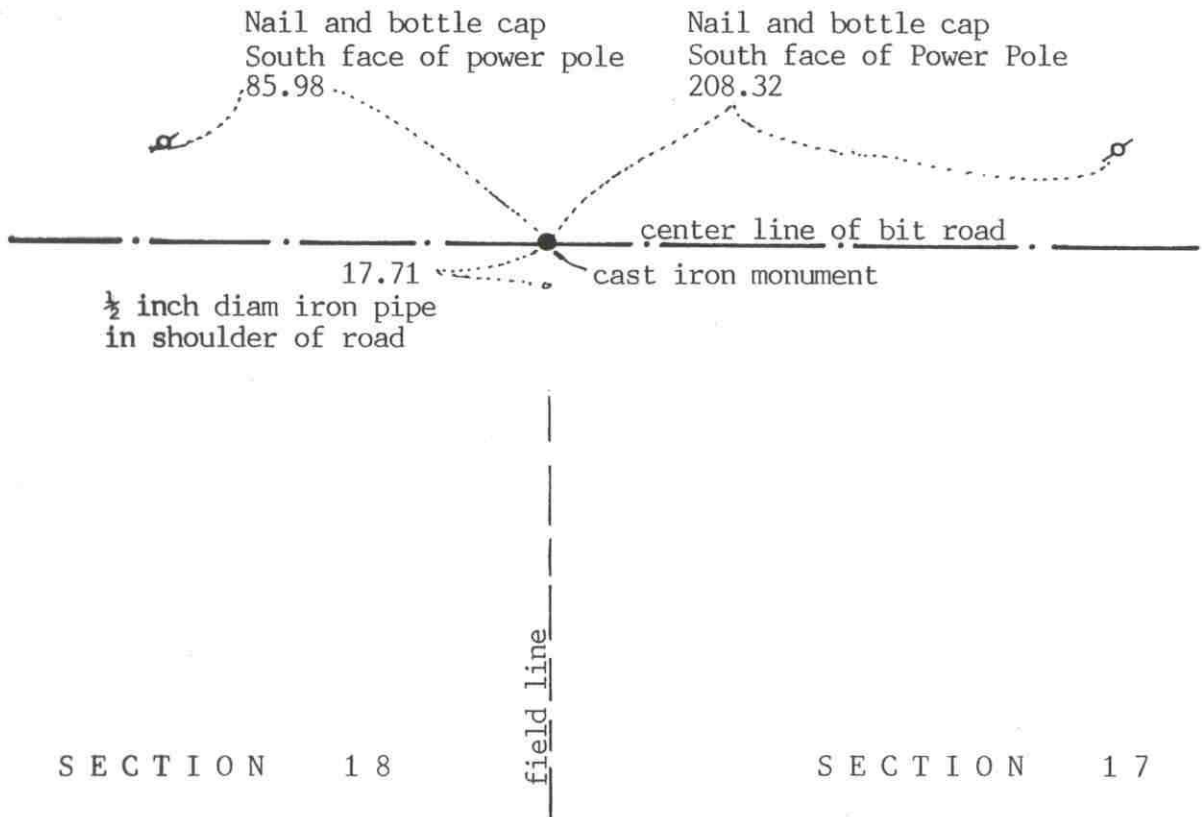
Certificate of Location of Government Corner



SKETCH OF REFERENCE TIES
(NO SCALE)

SECTION 7

SECTION 8



SECTION 18

SECTION 17

Statement of evidence relative to this corner location on sheet 2

I hereby certify that this document was prepared by me or under my direct supervision.

Willard Pellinen

Willard Pellinen
McLeod County Surveyor
License No. 9626

Date Sept. 2, 1991

OFFICE OF THE COUNTY RECORDER
MCLEOD COUNTY, MINNESOTA.

I hereby certify that this document was filed in this office at 1:30 o'clock P. M. on the 3rd day of Oct, 1991.

Armen Botlie, County Recorder

By _____, Deputy

Document No. 241306

NORTHEAST corner, Section 18, Township 116 North, Range 29 West

Certificate of Location of Government Corner

1855. A. H. Runyon of the General Land Office "drove charred stake, raised mound with trench as per instructions." He planted apple seeds at the southeast side of the mound.

October 25, 1971. McCombs Knutson Associates (Dickman Knutson, county surveyor) dug for the corner, John Tupa from Hutchinson with a backhoe. Down 2 feet below the road surface they found a 1 inch diameter steel pin with a rotted wood stake beside it. They took reference ties and left the steel pin in place.

November 2, 1971. Knutson set a McLeod County cast iron monument over the iron pin.

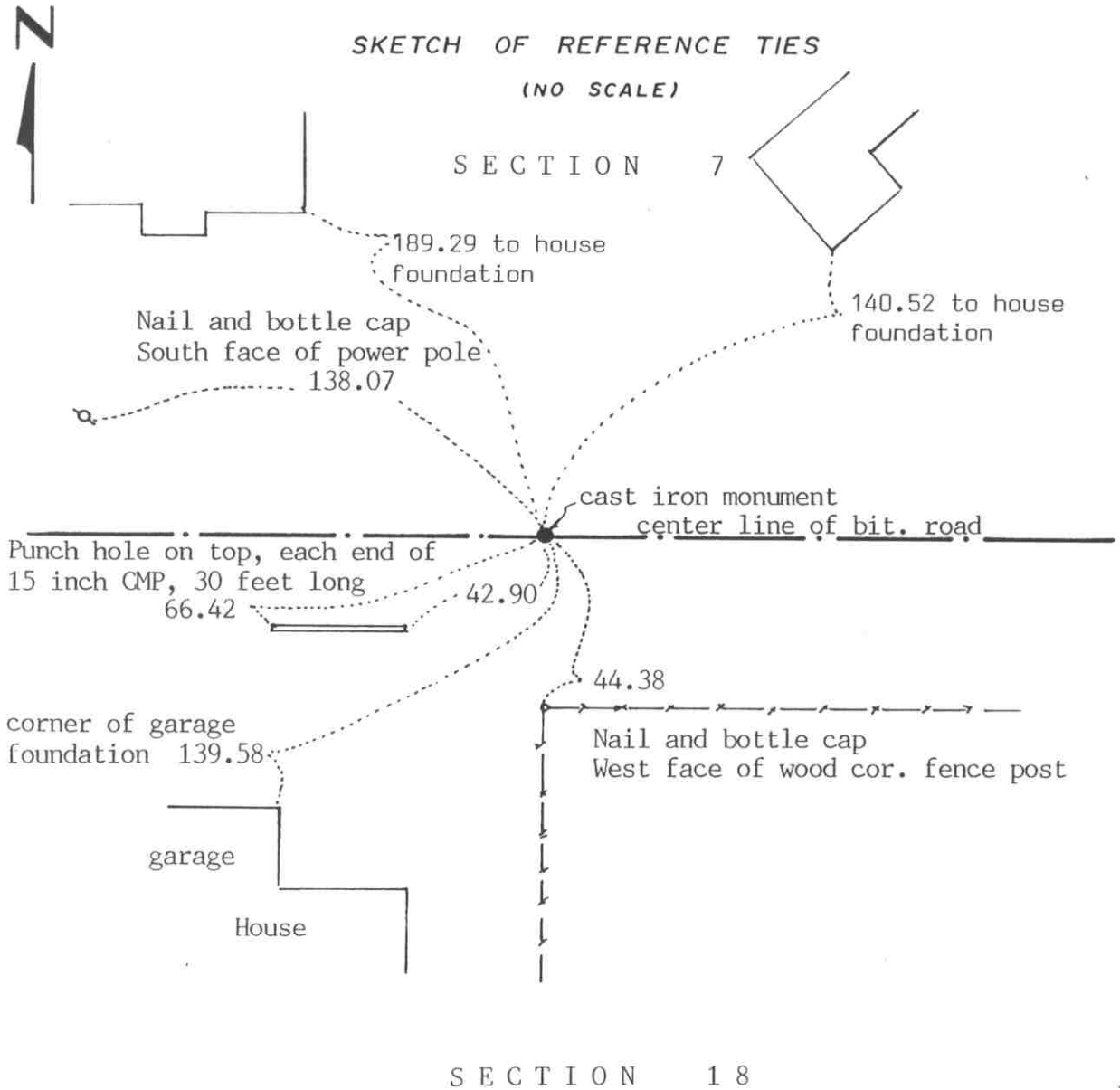
June 4, 1987. The corner had been destroyed by road construction. We reset a cast iron monument using the old reference ties and additional ties. Our distance to the north quarter corner of Section 18 and to the north Quarter corner of Section 17 is within $2\frac{1}{2}$ feet of 1898 distances by E.L.Higgins.

June 18, 1990. We found the monument in good condition and checked the reference ties.

We accept the steel pin found by Knutson as having perpetuated the correct position of the section corner.

Certificate of Location of Government Corner

SKETCH OF REFERENCE TIES
(NO SCALE)



Statement of evidence relative to this corner location on sheet 2

I hereby certify that this document was prepared by me or under my direct supervision.

Willard Pellinen
Willard Pellinen
McLeod County Surveyor
License No. 9626

Date Sept. 1, 1991

OFFICE OF THE COUNTY RECORDER
MCLEOD COUNTY, MINNESOTA.

I hereby certify that this document was filed in this office at 3 o'clock P.M. on the 17th day of November, 1992.

Carmen Helie Mulder, County Recorder

By _____, Deputy

Document No. 248899

Certificate of Location of Government Corner

1855. A. H. Runyon of the General Land Office "set quarter section post, drove charred stake and raised mound with trench as per instructions." He planted apple seeds at the southeast side of the mound.

November 5, 1919. E.L.Higgins, surveyor, set a tile at the corner. He measured 2406.5 feet to northwest corner and 2657 feet to the northeast corner of the section.

November 23, 1970. McCombs Knutson Associates (Dickman Knutson, county surveyor) found a bolt in a 3 foot long iron pipe in the middle of broken tile. Knutson set a McLeod County cast iron monument and took reference ties.

May 11, 1973. Knutson took new reference ties.

April 5, 1982. We set a spike at the corner using the 1973 ties by Knutson. Monument destroyed by road construction.

June 4, 1987. We reset a cast iron monument at the corner and took additional reference ties.

June 18, 1990. We found the monument in good condition and checked the reference ties.

We accept the iron pipe found by Knutson in 1970 as having perpetuated the correct location of the quarter corner.

10/21/92 August 26, 1992. We took additional reference ties. (to house foundations to the northeast and northwest. Old ties (to culvert and fence post will be destroyed by road construction.

CERTIFICATE OF LOCATION OF GOVERNMENT CORNER

Northeast Corner of Section 13, Township 116 N, Range 30 W, 5th P.M.

STATE OF MINNESOTA, County of McLeod

At the corner location shown on the sketch:

On June 13, 1991 found a 1/2" diameter iron pipe at the surface of a
DATE field entrance 41.72 feet west of centerline T.H. 15

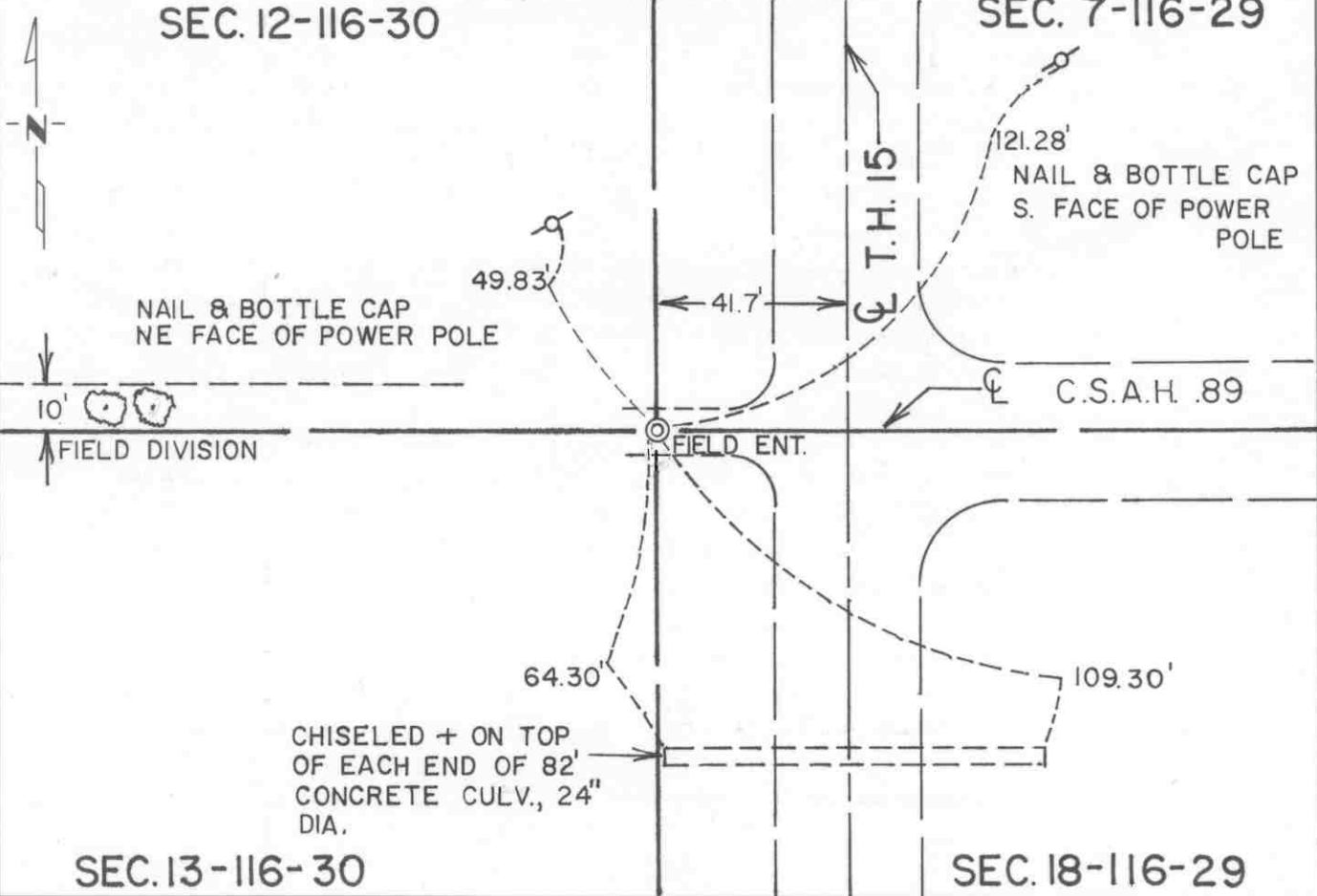
left monument as found, lowered monument, removed monument (explain)

On _____ placed a _____
DATE

SKETCH OF REFERENCE TIES

SEC. 12-116-30

SEC. 7-116-29



Statement of evidence relative to this corner location is on back of page.

I hereby certify that this document and the data contained herein was prepared by me or under my direct supervision

Robert Jones 8-20-91
SIGNATURE DATE

Registration No. 11864

- Land Surveyor, Professional Engineer
- County Surveyor, County Engineer

OFFICE OF THE COUNTY RECORDER

County of McLeod

I hereby certify that this document was filed in the Co. Recorders office at 2 P .M. on the 18th day of sep A.D. 1991

County Recorder Armen Ostlie

By _____, Deputy

DOCUMENT NO. 241053

Statement of Evidence:

Northeast Corner Section 13, T 116 N, R 30 W

- 1855 - The original Public Land Survey of the township line was completed by John Ryan. A wood post was set over a deposit of charcoal in a dirt mound to mark the corner. Trenches and pits were dug to build the mound. Osage orange was planted at the corners of the mound.
- 1899 - E. L. Higgins, McLeod County Surveyor, found a stone at the corner.
- 1900 - E. L. Higgins' survey notes show that the stone was buried under 5 feet of earth.
- 1941 - The Minnesota Highway Department right of way map shows the corner to be 41.7 feet west of the T.H. 15 P.O.T. 1176+15.0. It was at the centerline of a north/south road, the centerline of a road east, and in line with a fence line to the west.
- 1965 - Lew Merrill showed the corner to be at the centerline of T.H. 15 when he surveyed the E 1/2 of the SE 1/4 of Section 12.
- 1969 - Dickman Knutson, McLeod County Surveyor, found an iron pipe 41.7 feet west of a spike found at the centerline of T.H. 15. He set reference ties and replaced the iron pipe with a McLeod County cast iron monument.
- 1983 - R. C. Jones, Registered Land Surveyor with Mn/DOT, found the bottom of the cast iron monument. The top had been broken off. It was located 41.60 feet west of T.H. 15 P.O.T. 1176+15.99. A certificate was filed with the McLeod County Recorder, Document No. 202055.
- 1987 - Willard Pellinen, McLeod County Surveyor, found the cast iron monument and set additional reference ties because it was due to be destroyed by road construction.
- 1989 - Willard Pellinen set an iron pipe to mark the corner.
- 1990 - A Mn/DOT survey crew recovered the iron pipe.
- 1991 - R. C. Jones, Registered Land Surveyor with Mn/DOT, found a 1/2" diameter iron pipe at the surface of a field entrance. The iron pipe is accepted as the corner location because it is 41.72 feet west of T.H. 15 P.O.T. 1176+16.73, which substantially fits the locations described in 1941 and 1983. It is in line with the centerline of County Road 18 to the east.

For additional information, contact the Mn/DOT Surveys Section at Willmar, Mn 56201.

CERTIFICATE OF LOCATION OF GOVERNMENT CORNER

East Quarter _____ Corner of Section 13, Township 116 N, Range 30 W, 5th P.M.

STATE OF MINNESOTA, County of McLeod

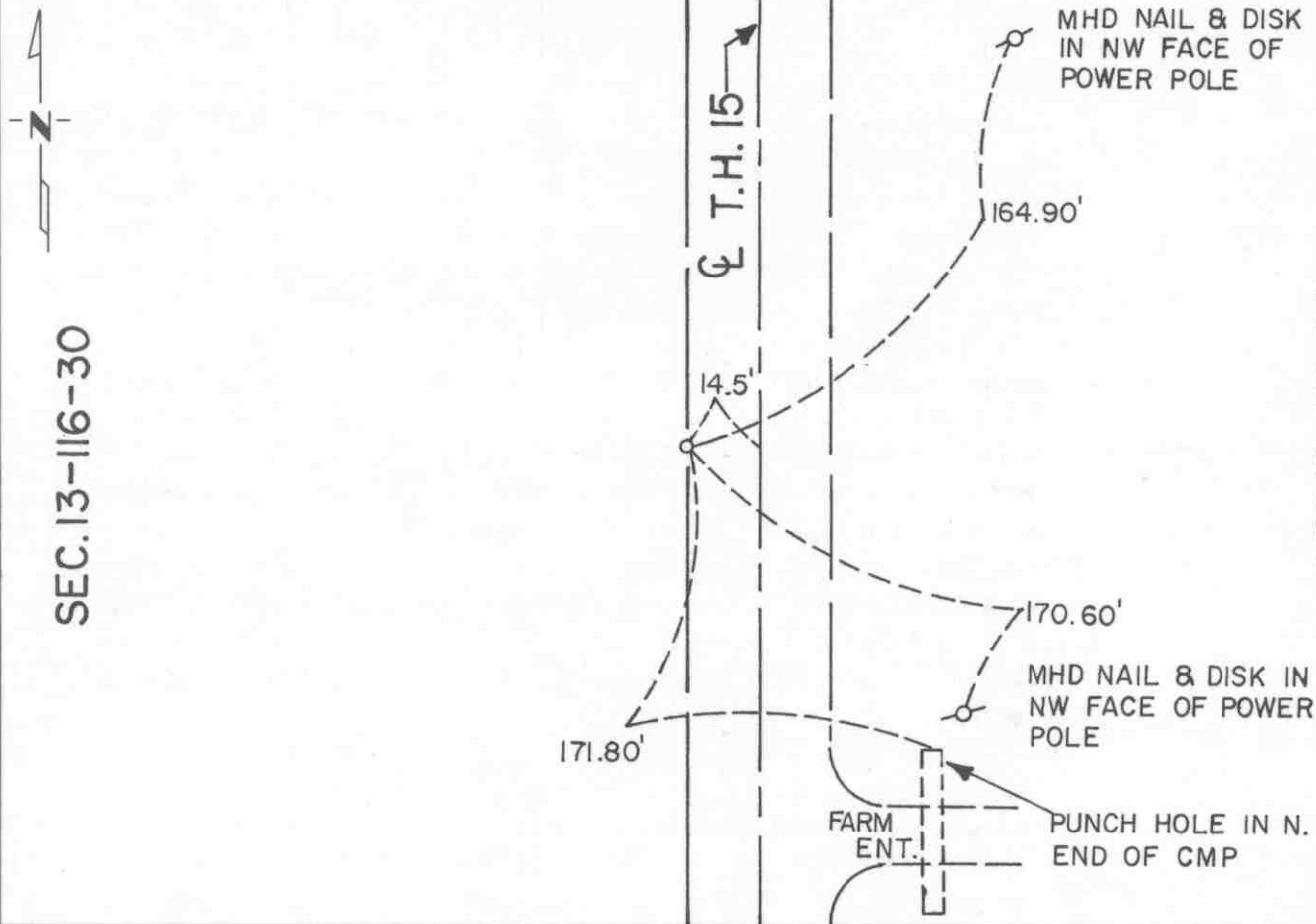
At the corner location shown on the sketch:

On June 13, 1991 found a railroad spike at the surface of bituminous shoulder
DATE 14.5 feet west of the centerline of T.H. 15

left monument as found, lowered monument, removed monument (explain)

On _____ placed a _____
DATE

SKETCH OF REFERENCE TIES



SEC. 13-116-30

SEC. 18-116-29

Statement of evidence relative to this corner location is on back of page.

I hereby certify that this document and the data contained herein was prepared by me or under my direct supervision

Robert Gams 8-20-91
SIGNATURE DATE

Registration No. 11864

Land Surveyor, Professional Engineer

County Surveyor, County Engineer

OFFICE OF THE COUNTY RECORDER

County of McLeod

I hereby certify that this document was filed in the Co. Recorders office at 2 P .M. on the 18th day of Sep A.D. 1991

County Recorder Charmen Ostlie

By _____, Deputy

DOCUMENT NO. 241054

Statement of Evidence:

East Quarter Corner Section 13, T 116 N, R 30 W

- 1855 - The original Public Land Survey of the township line was completed by John Ryan. A wood post was set over a deposit of charcoal in a dirt mound to mark the corner. Trenches and pits were dug to build the mound. Osage orange was planted at the corners of the mound.
- 1941 - The Minnesota Highway Department right of way map shows the corner to be 14.8 feet west of T.H. 15 P.O.T. 1149+46.3. It was located at the intersection of the centerline of a north/south road with fence lines to the east and to the west.
- 1942 - All evidence of the corner was probably destroyed when T.H. 15 was graded.
- 1970 +/- Dickman Knutson, McLeod County Surveyor, found a railroad spike 14.8 feet west of the centerline of T.H. 15 and set a McLeod County cast iron monument to replace it.
- 1983 - R. C. Jones, Registered Land Surveyor with Mn/DOT, found the cast iron monument about 3" below the surface of the gravel shoulder of T.H. 15. It was located 14.73 feet west of T.H. 15 P.O.T. 1149+46.04. Reference ties were set and a certificate was filed with the McLeod County Recorder, Document No. 202054.
- 1989 - Willard Pellinen, McLeod County Surveyor, found an indication of iron and set a railroad spike at the surface of the bituminous shoulder of T.H. 15. The bituminous was widened by Mn/DOT sometime between 1983 and 1989 and the top of the cast iron monument may have been destroyed during that reconstruction.
- 1990 - A Mn/DOT survey crew recovered the railroad spike.
- 1991 - R. C. Jones found the railroad spike at the road surface.

The railroad spike is accepted as the corner location because it was found to be 14.50 feet west of T.H. 15 P.O.T. 1149+45.16, which substantially fits earlier locations, and it very nearly fits the reference ties set in 1983.

For additional information, contact the Mn/DOT Surveys Section at Willmar, Mn 56201.

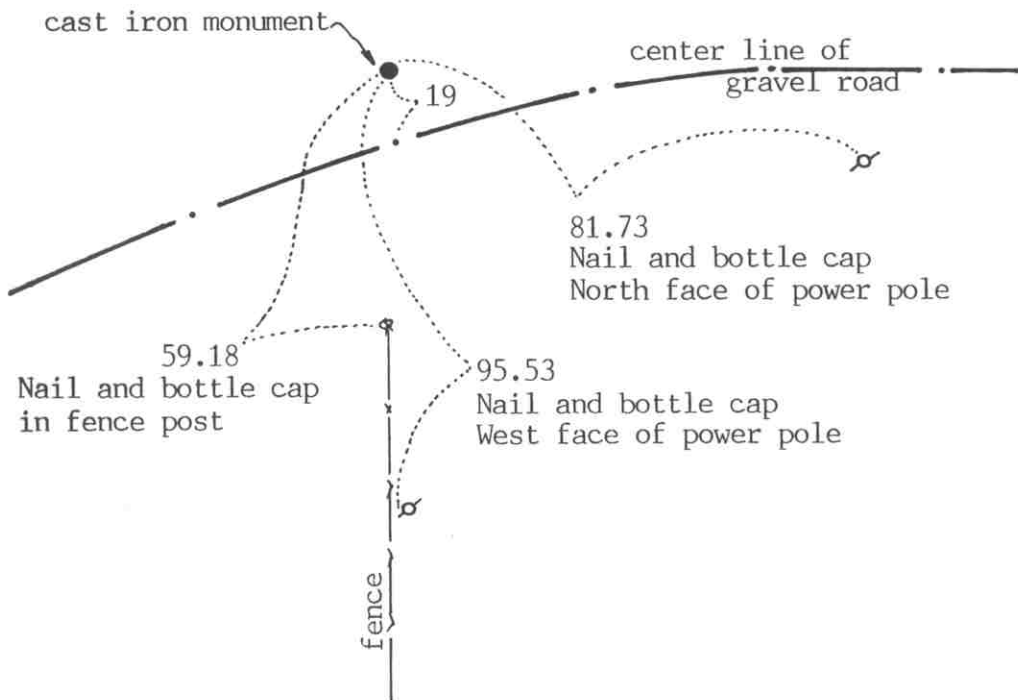
Certificate of Location of Government Corner

SKETCH OF REFERENCE TIES
(NO SCALE)



SECTION 19

SECTION 20



Statement of evidence relative to this corner location on sheet 2

I hereby certify that this document was prepared by me or under my direct supervision.

Willard Pellinen

Willard Pellinen
McLeod County Surveyor
License No. 9626

Date August 26, 1991

OFFICE OF THE COUNTY RECORDER
MCLEOD COUNTY, MINNESOTA.

I hereby certify that this document was filed in this office at 1:30 o'clock P.M. on the 3rd day of Oct, 1991.

Carmen Ostlie, County Recorder

By _____, Deputy

Document No. 241310

EAST QUARTER corner, Section 19, Township 116 North, Range 29 West

Certificate of Location of Government Corner

1855. A. H. Runyon of the General Land Office set a post, drove charred stake, raised mound with trench and pits and planted apple seeds at the southeast corner of the mound.

November 19, 1910. Field notes by E.L.Higgins, surveyor, show an iron monument at the corner.

July 7, 1971. McCombs Knutson Associates (Dickman Knutson, county surveyor) found a 2 inch diameter iron pipe down 3 feet below the surface. They set a McLeod County cast iron monument over the pipe. This was within 0.2 of a foot of E.L.Higgins' distance to the southeast corner of Section 19 and within 0.7 of a foot of Higgins' distance to the center of Section 19. The corner is 2.00 feet north of a split between the section corners and 14.93 feet west of a straight line.

June 18, 1990. We found the monument in good condition and checked the reference ties.

We accept the iron pipe found by Knutson as having perpetuated the correct position of the quarter corner.

Certificate of Location of Government Corner

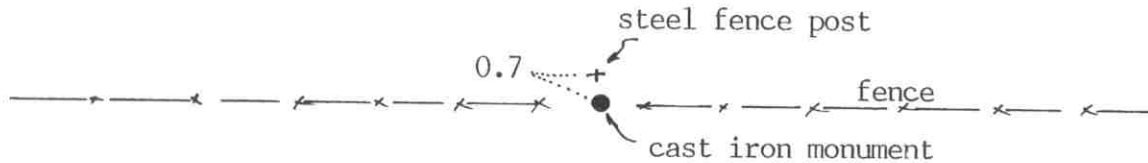


SKETCH OF REFERENCE TIES

(NO SCALE)

SECTION 18

SECTION 17



SECTION 19

SECTION 20

Statement of evidence relative to this corner location on sheet 2

I hereby certify that this document was prepared by me or under my direct supervision.

Willard Pellinen
Willard Pellinen
McLeod County Surveyor
License No. 9626

Date August 29, 1991

OFFICE OF THE COUNTY RECORDER
MCLEOD COUNTY, MINNESOTA.

I hereby certify that this document was filed in this office at 1:30 o'clock P.M. on the 3rd day of Oct, 1991.

Carmen Ostlie, County Recorder

By _____, Deputy

Document No. 241309

NORTHEAST corner, Section 19, Township 116 North, Range 29 West

Certificate of Location of Government Corner

1855. The original Public Land Survey was run by A.H.Runyon. He "drove charred stake, raised mound with trench as per instructions". He planted apple seeds at the southeast corner of the mound.

November 19, 1910. E.L.Higgins, surveyor, set an iron monument half way between the north quarter corner of Section 19 and the north quarter corner of Section 20.

1974. McCombs Knutson Associates (Dickman Knutson, county surveyor) set a half inch diameter iron pipe along a long standing east-west fence line half way between the north quarter corner of Section 19 and the north quarter corner of Section 20. The distances to the quarter corners was within $\frac{1}{2}$ foot of Higgins' 1910 distances.

1981. We set a McLeod County cast iron monument at the corner.

The old fence line and Higgins' distances have perpetuated the correct position of the quarter corner.

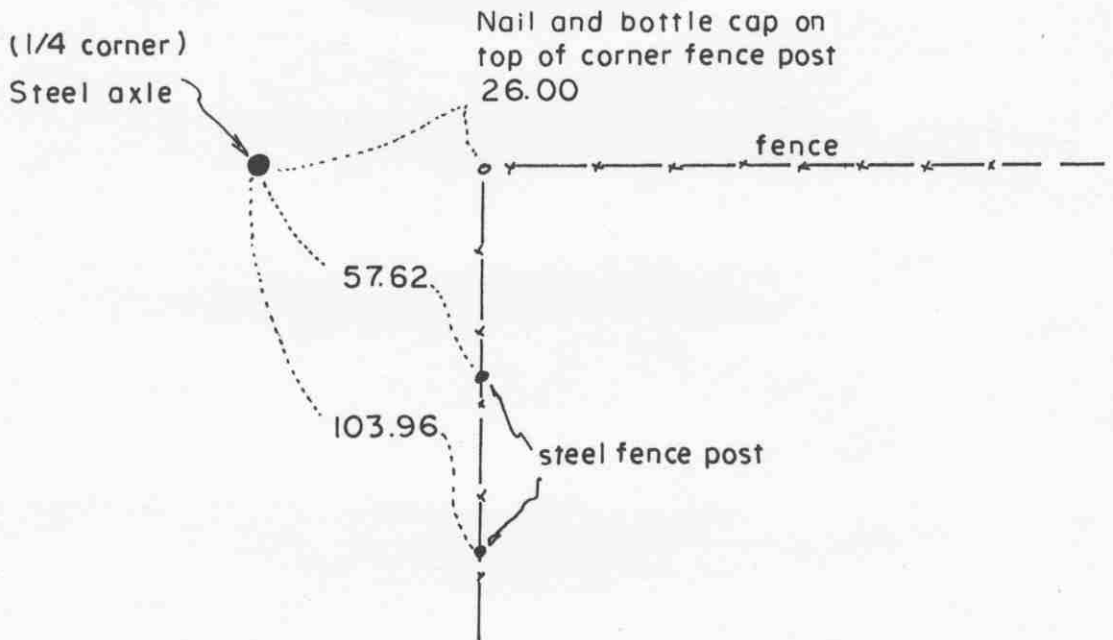
June 18, 1990. We found the monument in good condition beside the steel fence post.

NORTH QUARTER corner, Section 19, Township 116 North, Range 29 West

Certificate of Location of Government Corner

SKETCH OF REFERENCE TIES
(NO SCALE)

SECTION 18



SECTION 19

Statement of evidence relative to this corner location on sheet 2

I hereby certify that this document was prepared by me or under my direct supervision.

Willard Pellinen
Willard Pellinen
McLeod County Surveyor
License No. 9626

Date Feb. 1, 1995

OFFICE OF THE COUNTY RECORDER
MCLEOD COUNTY, MINNESOTA.

I hereby certify that this document was filed in this office at 9 o'clock A. M. on the 6th day of February, 19 95.

Sarmen O'Brien Mulder, County Recorder

By _____, Deputy

Document No. 264038

NORTH QUARTER corner, Section 19, Township 116 North, Range 29 West

Certificate of Location of Government Corner

August, 1855. This corner was originally established by the General Land Office. A.H.Runyon set a post, drove a charred stake, raised mound with trench as per instructions, and planted apple seeds at the southeast corner of the mound.

November 19, 1910. E.L.Higgins, surveyor, set an iron monument at the corner. He had a distance of 2251.2 feet to the northwest corner and 2660.4 feet to the northeast corner of Section 19.

August, 1930. The corner had been removed and Higgins again set an iron monument at the corner.

February 8, 1980. We found an axle at the corner. We measured 2250.73 feet to the northwest corner and 2260.04 feet to the northeast corner of the section. There was a fence corner 26 feet east of the axle. (fences east and south) A straight line from the found axle to the north quarter corner of Section 18 hits a found 3/4 inch iron pipe near the center of Section 18. We set available reference ties.

The axle is accepted as marking the quarter corner. It is only about 4 feet south and 0.2 foot west of a lost location for the corner.

CERTIFICATE OF LOCATION OF GOVERNMENT CORNER

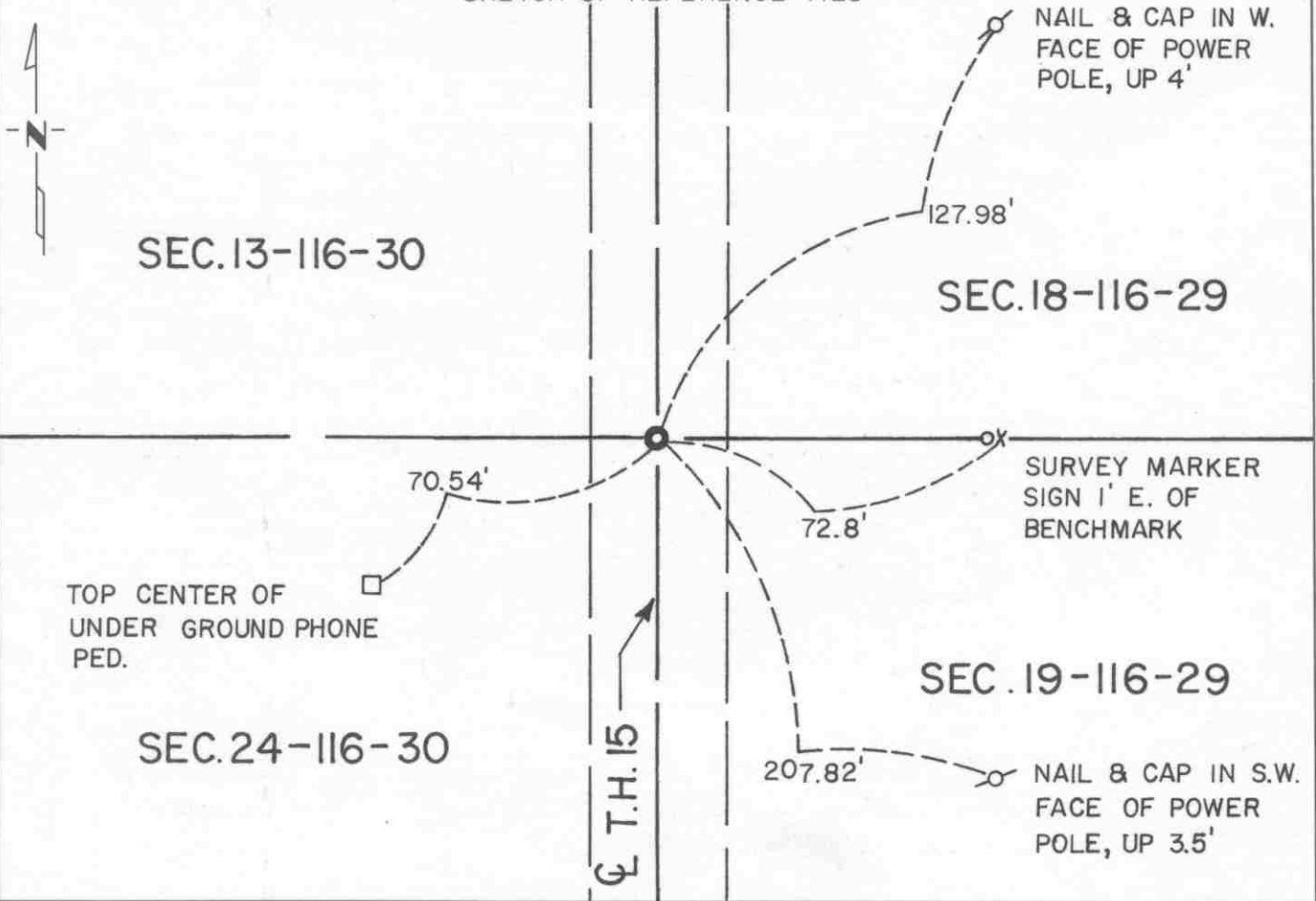
Northeast Corner of Section 24, Township 116 N, Range 30 W, 5th P.M.

STATE OF MINNESOTA, County of McLeod

At the corner location shown on the sketch:

- On April 16, 1990 found a railroad spike at the surface of T.H. 15, 0.31' East of C
DATE
- left monument as found, lowered monument, removed monument (explain)
- On _____ placed a _____
DATE

SKETCH OF REFERENCE TIES



Statement of evidence relative to this corner location is on back of page.

I hereby certify that this document and the data contained herein was prepared by me or under my direct supervision.

Robert G. Gams 8-26-91
SIGNATURE DATE

Registration No. 11864

- Land Surveyor, Professional Engineer
- County Surveyor, County Engineer

OFFICE OF THE COUNTY RECORDER

County of McLeod

I hereby certify that this document was filed in the Co. Recorders office at 2 P .M. on the 18th day of sep A.D. 1991

County Recorder Armen Ostlie

By _____, Deputy

DOCUMENT NO. 241060

Statement of Evidence:

Northeast Corner Section 24, T 116 N, R 30 W

- 1855 - The original Public Land Survey of the township line was completed by John Ryan. A wood post was set over a deposit of charcoal in a dirt mound to mark the corner. A pit was dug 8 links south of the corner.
- 1941 - The Minnesota Highway Department right of way map shows the corner to be at T.H. 15 P.O.T. 1122+72.0. It was located at the centerline of a north/south road and in line with a fence to the west.
- 1942 - All evidence of the corner was probably destroyed when T.H. 15 was graded.
- 1970 +/- Dickman Knutson, McLeod County Surveyor, found a spike and cap at the road surface and replaced it with a 1" diameter iron pipe.
- 1989 - Willard Pellinen, McLeod County Surveyor, set a railroad spike to mark the corner. It was set according to previous surveys that he made along the east lines of Sections 13 and 24. The iron pipe was apparently destroyed when T.H. 15 was reconstructed about 1987.
- 1990 - R. C. Jones, Registered Land Surveyor with Mn/DOT, found the railroad spike at the surface of T.H. 15.

The railroad spike is accepted as the corner location because it was found to be 0.31 feet east of T.H. 15 P.O.T. 1122+69.44, which nearly fits the right of way map location.

For additional information, contact the Mn/DOT Surveys Section at Willmar, Mn 56201.

CERTIFICATE OF LOCATION OF GOVERNMENT CORNER

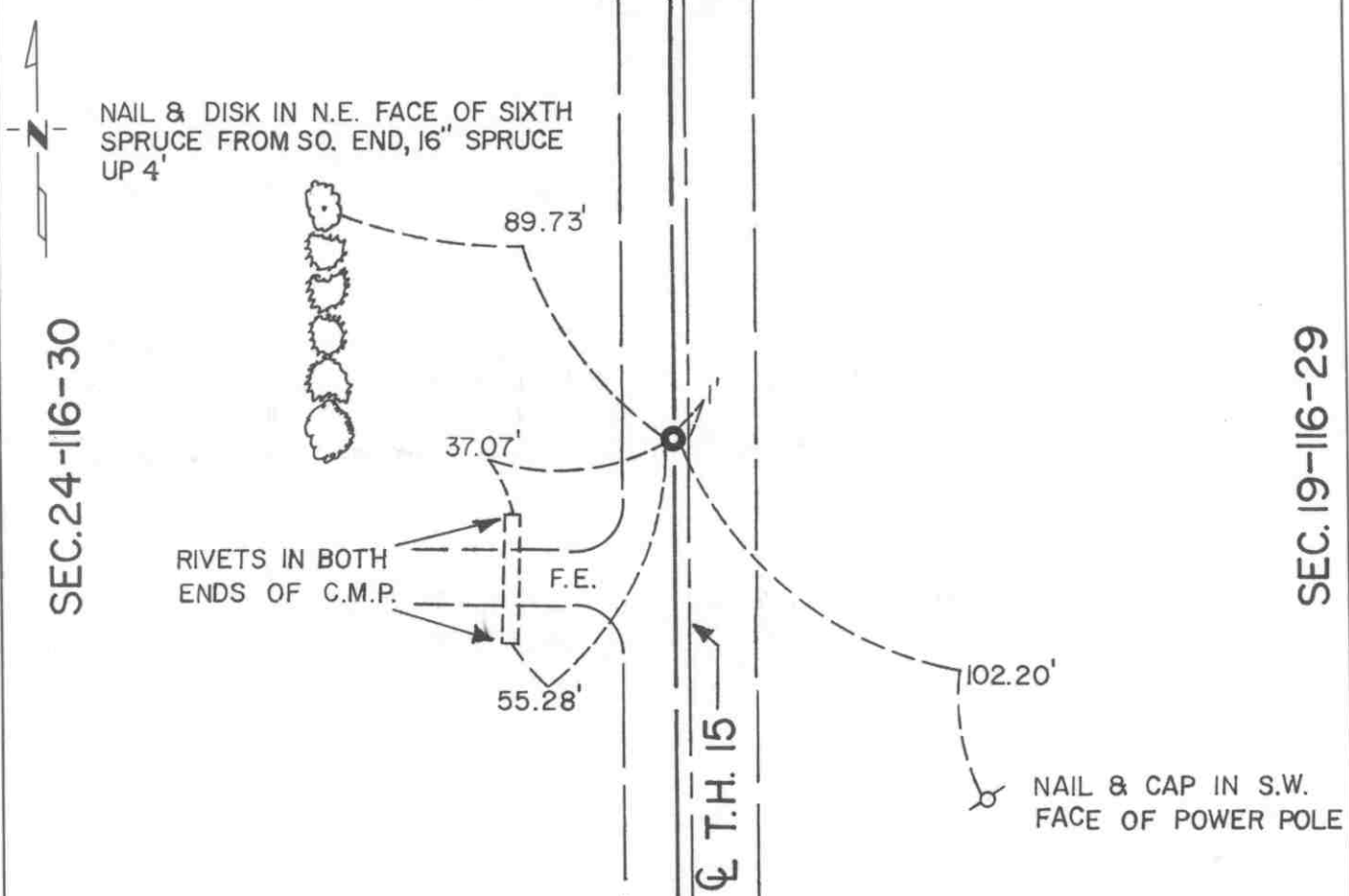
East Quarter _____ Corner of Section 24, Township 116 N, Range 30 W, 5th P.M.

STATE OF MINNESOTA, County of McLeod

At the corner location shown on the sketch:

- On Apr. 13, 1990 found a railroad spike at the road surface
DATE
- left monument as found, lowered monument, removed monument (explain)
- On _____ placed a _____
DATE

SKETCH OF REFERENCE TIES



Statement of evidence relative to this corner location is on back of page.

I hereby certify that this document and the data contained herein was prepared by me or under my direct supervision.

Koluit Jans 8-20-91
SIGNATURE DATE

Registration No. 11864

- Land Surveyor, Professional Engineer
- County Surveyor, County Engineer

OFFICE OF THE COUNTY RECORDER

County of McLeod

I hereby certify that this document was filed in the Co. Recorders office at 2 P.M. on the 18th day of Sep A.D. 1991

County Recorder Carmen Ostlie

By _____, Deputy

DOCUMENT NO. 241061

Statement of Evidence:

East Quarter Corner Section 24, T 116 N, R 30 W

- 1855 - The original Public Land Survey of the township line was completed by John Ryan. A wood post was set over a deposit of charcoal in a dirt mound to mark the corner. Trenches and pits were dug to build the mound. Osage orange was planted at the corners of the mound.
- 1941 - The Minnesota Highway Department right of way map shows the corner to be 1.0 foot west of T.H. 15 P.O.T. 1095+95.5. It was located at the centerline of a north/south road and in line with fences east and west.
- 1942 - All evidence of the corner was probably destroyed when T.H. 15 was graded.
- 1970 +/- Dickman Knutson, McLeod County Surveyor, found an iron pipe at the road surface. It was located 1 foot west of the centerline of T.H. 15.
- 1987 - Willard Pellinen, McLeod County Surveyor, found the iron pipe and set new reference ties.
- 1989 - Willard Pellinen reset the corner, which was destroyed by construction work on T.H. 15, from his 1987 reference ties.
- 1990 - R. C. Jones, Registered Land Surveyor with Mn/DOT, found a railroad spike at the road surface.

The railroad spike is accepted as the corner location because it was probably set by Pellinen in 1989 and it is found to be 1.30 feet west of T.H. 15 P.O.T. 1095+95.50, which closely fits the right of way map location.

For additional information, contact the Mn/DOT Surveys Section at Willmar, Mn 56201.

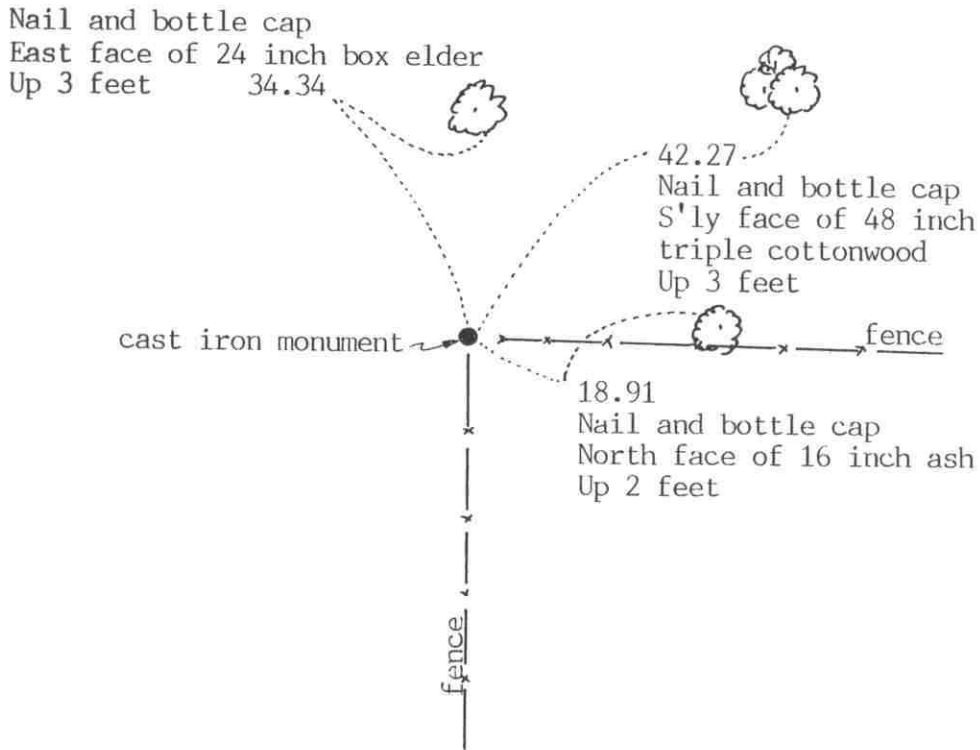
Certificate of Location of Government Corner

SKETCH OF REFERENCE TIES
(NO SCALE)



SECTION 20

SECTION 21



Statement of evidence relative to this corner location on sheet 2

I hereby certify that this document was prepared by me or under my direct supervision.

Willard Pellinen
Willard Pellinen
McLeod County Surveyor
License No. 9626

Date Oct. 13, 1991

OFFICE OF THE COUNTY RECORDER
MCLEOD COUNTY, MINNESOTA.

I hereby certify that this document was filed in this office at 1 o'clock P.M. on the 21st day of Oct, 1991.

Armen (Belle) County Recorder
By _____, Deputy

Document No. 241603

EAST QUARTER corner, Section 20, Township 116 North, Range 29 West

Certificate of Location of Government Corner

This corner was originally set by the government in 1855. A. H. Runyon "set quarter section post, drove charred stake, raised mound with trench as per instructions." He also planted apple seeds at the southeast side of the mound.

July 7, 1971. McCombs Knutson Associates (Dickman Knutson county surveyor) set a cast iron monument at the fence corner as per testimony by Mr. W. Wright who owns a large part of the East Half of Section 20. He said the fence corner has always been accepted as the quarter corner by adjoining land owners.

July 16, 1990. We found no reference ties remaining but found the monument in good condition. We took new ties.

We accept the monument set by Knutson as marking the correct location of the quarter corner.

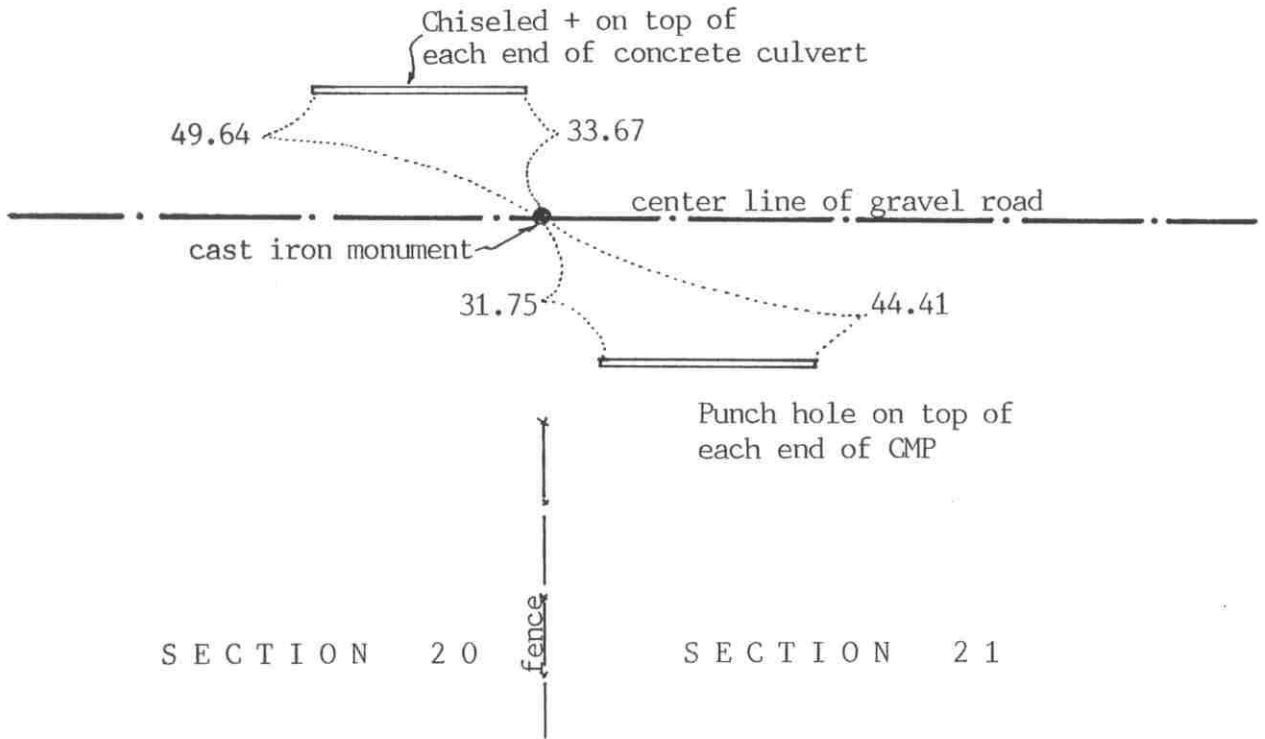
Certificate of Location of Government Corner



SKETCH OF REFERENCE TIES
(NO SCALE)

SECTION 17

SECTION 16



Statement of evidence relative to this corner location on sheet 2

I hereby certify that this document was prepared by me or under my direct supervision.

Willard Pellinen

Willard Pellinen
McLeod County Surveyor
License No. 9626

Date August 29, 1991

OFFICE OF THE COUNTY RECORDER
MCLEOD COUNTY, MINNESOTA.

I hereby certify that this document was filed in this office at 1:30 o'clock P.M. on the 3rd day of Oct, 1991.

Carmen Ostlie, County Recorder

By _____, Deputy

Document No. 241311

NORTHEAST corner, Section 20, Township 116 North, Range 29 West

Certificate of Location of Government Corner

1855. A. H. Runyon of the General Land Office "drove charred stake, raised mound with trench as per instructions" and he planted apple seeds at the southeast corner of the mound.

1981. Donald Jergens, 54 years old, farm in the Southeast Quarter of Section 17 has been in the family for 50 years, says fence running south is on the Section line and the center line of the road is on the section line. W. Wright, 61 years old, in the Northeast Quarter of Section 20 for 27 years agrees with Mr. Jergens. Dan Baumetz, 21 years old, in the Northwest Quarter of Section 21 with dad for 12 years also agrees.

We dug for the corner, John Tupa from Hutchinson with a backhoe. Found a spike down 2 feet and a spike down 3 feet, same location. Spikes probably set by the County Highway Department.

August 18, 1981. We set a McLeod County cast iron monument at the location of the found spikes. (No other monumentation found except the spikes)

We accept the spikes as having marked the location of the section corner. They were on the center line of the east-west road in line with a fence to the south.

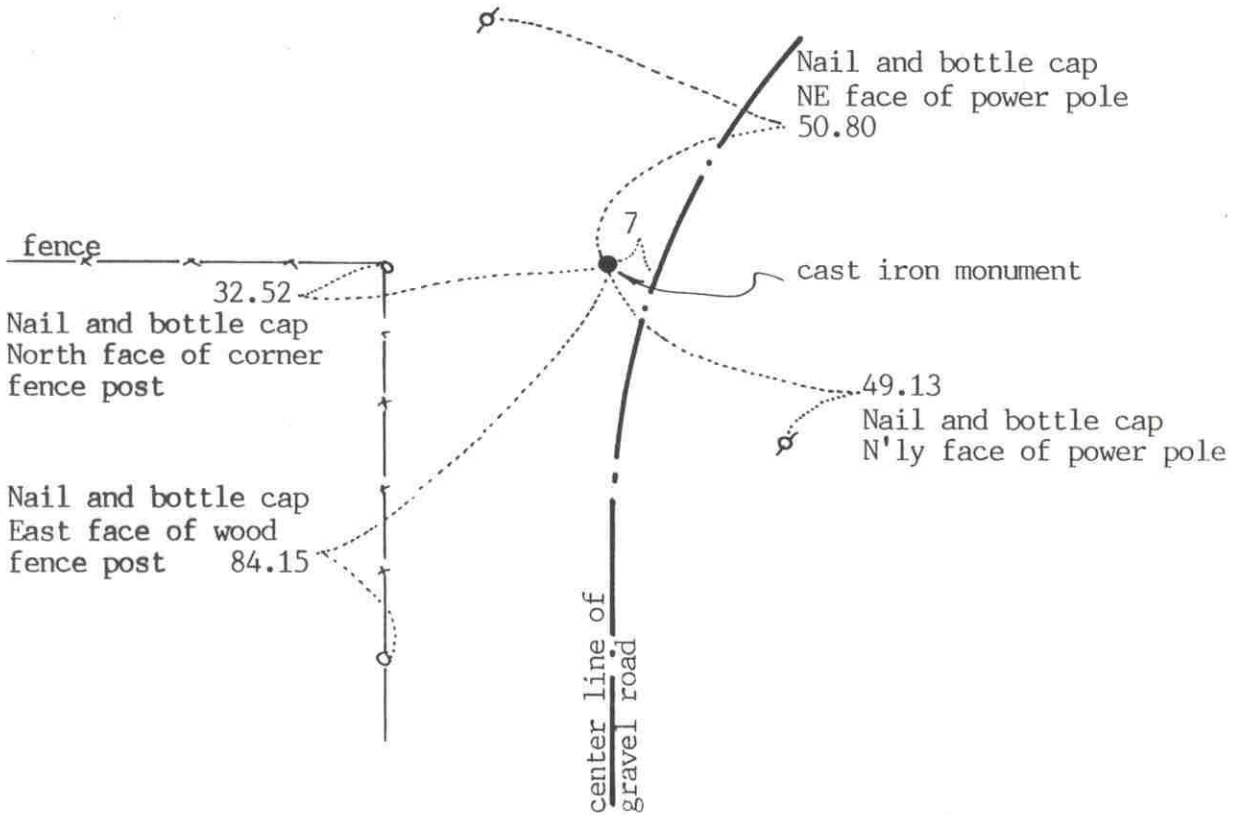
June 18, 1990. We found the monument in good condition and checked the reference ties.

Certificate of Location of Government Corner



SKETCH OF REFERENCE TIES
(NO SCALE)

SECTION 17



SECTION 20

Statement of evidence relative to this corner location on sheet 2

I hereby certify that this document was prepared by me or under my direct supervision.

Willard Pellinen

Willard Pellinen
McLeod County Surveyor
License No. 9626

Date August 25, 1991

OFFICE OF THE COUNTY RECORDER
MCLEOD COUNTY, MINNESOTA.

I hereby certify that this document was filed in this office at 9 o'clock A.M. on the 27th day of August, 1991.

Carmen Ostlie, County Recorder

By _____, Deputy

Document No. 240563

NORTH QUARTER corner, Section 20, Township 116 North, Range 29 West

Certificate of Location of Government Corner

The original Public Land Survey was completed by A.H.Runyon. He set a post, drove a charred stake, raised mound with pits and trench as per instructions and planted apple seeds at the southeast corner of the mound.

November 19, 1910. E.L.Higgins, surveyor, in a survey of Section 19, shows an iron post at the north quarter corner of Section 20.

November 16, 1973. McCombs Knutson Associated (Dickman Knutson, county surveyor) found a $1\frac{1}{2}$ inch by $1\frac{1}{2}$ inch iron post at the corner. Knutson replaced the iron with a McLeod County cast iron monument and took reference ties.

June 18, 1990. We found the monument in good condition and took new available reference ties.

We believe the iron found by Knutson is the same iron shown in the 1910 Higgins' field notes and that it had perpetuated the correct position of the quarter corner.

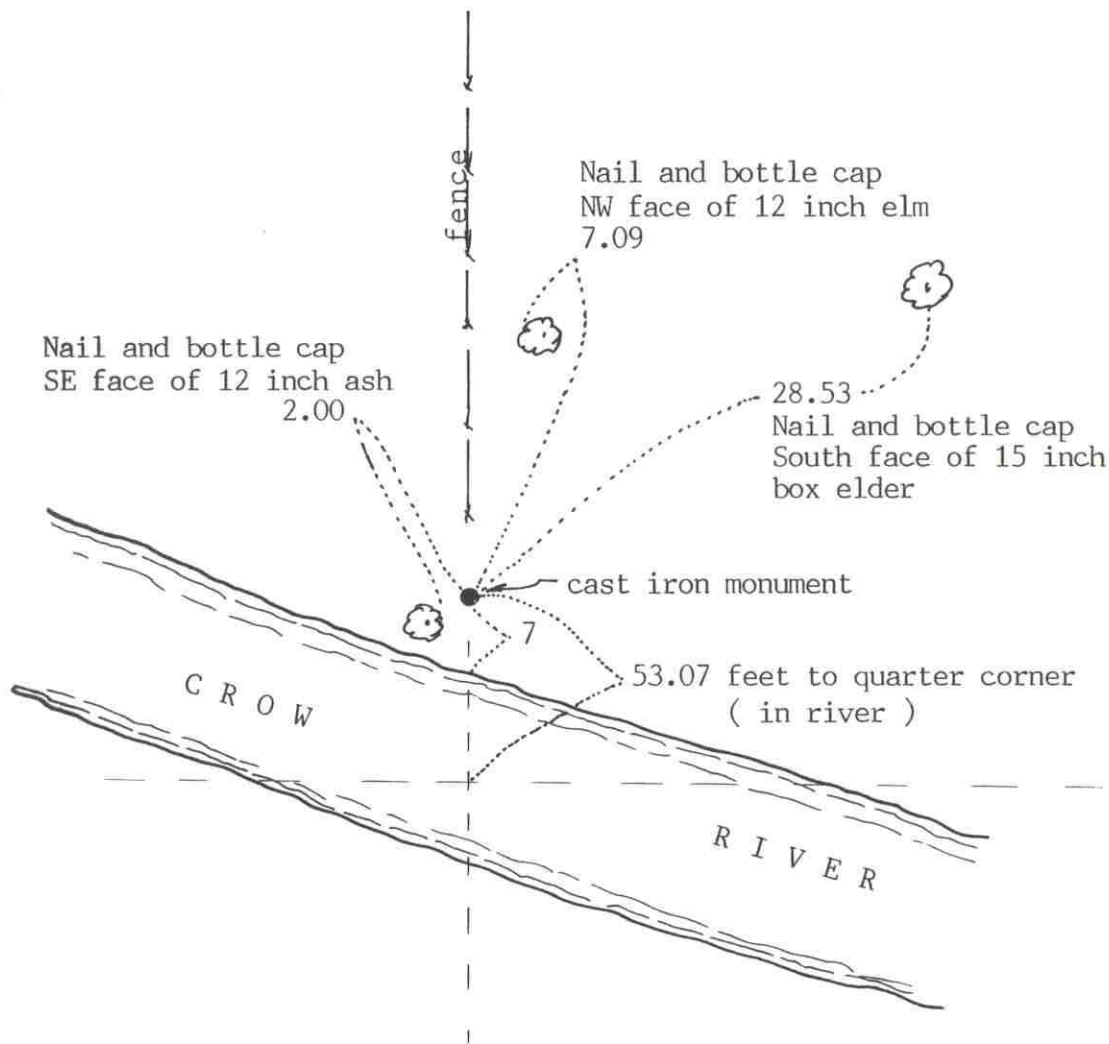
Witness corner to

East quarter corner, Section 21, Township 116 North, Range 29 West

Certificate of Location of Government Corner



SKETCH OF REFERENCE TIES
(NO SCALE)



Statement of evidence relative to this corner location on sheet 2

I hereby certify that this document was prepared by me or under my direct supervision.

Willard Pellinen

Willard Pellinen
McLeod County Surveyor
License No. 9626

Date July 28, 1991

OFFICE OF THE COUNTY RECORDER
MCLEOD COUNTY, MINNESOTA.

I hereby certify that this document was filed in this office at 9 o'clock A.M. on the 31st day of July, 1991.

Carmen Ostlie, County Recorder

By _____, Deputy

Document No. 240179

Witness corner to

East Quarter corner, Section 21, Township 116 North, Range 29 West

Certificate of Location of Government Corner

August, 1855. The Public Land Survey was completed by A. H. Runyon of the General Land Office. The quarter corner fell in the middle of Crow River so Runyon set a witness corner 49.50 feet south of the corner. He set a post, drove a charred stake, raised mound of dirt, dug trench and pits as per instructions and planted apple seeds at the southeast corner of the mound.

February 2, 1979. Mr. Katzenmeyer, adjoining land owner, 88 years old, said the corner is in the river.

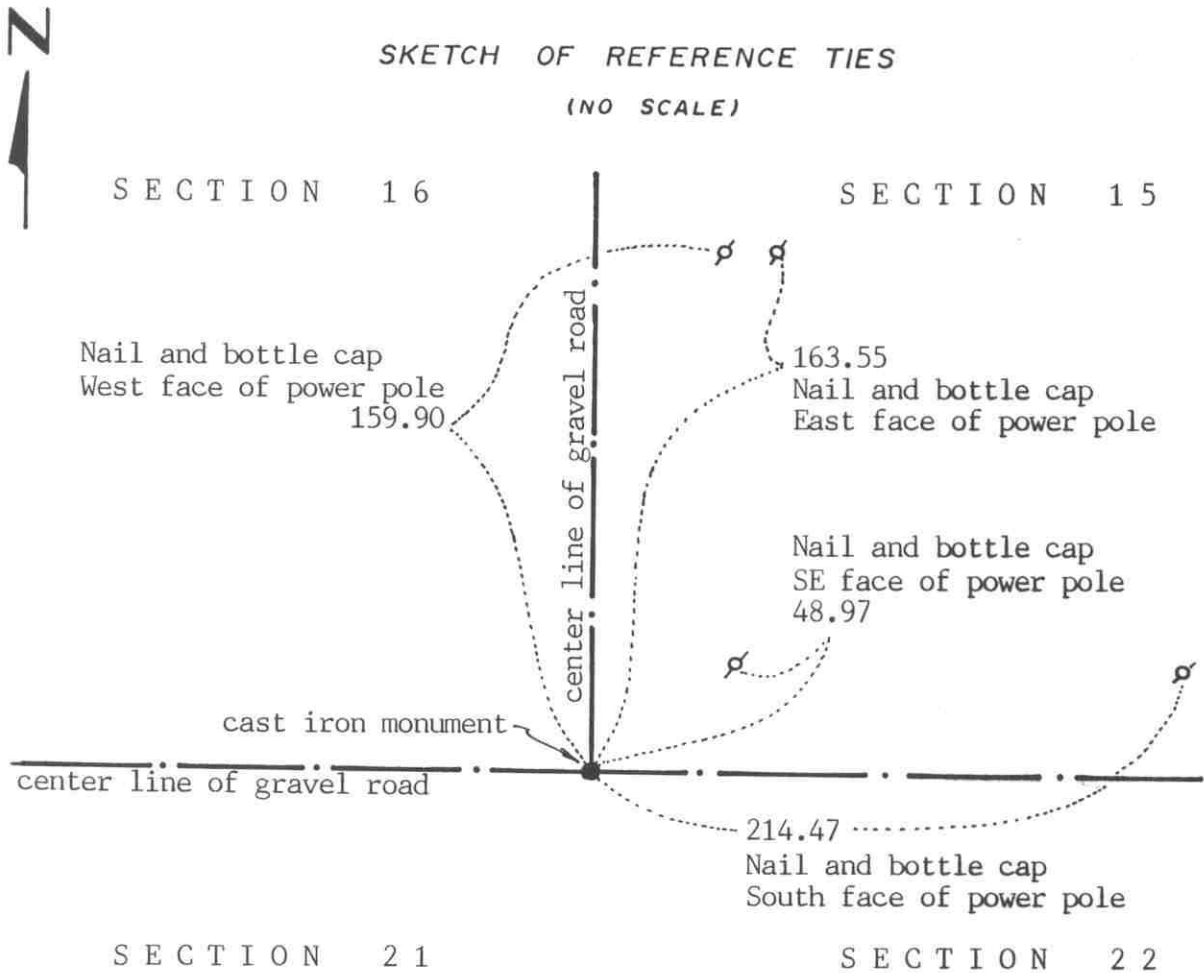
May 14, 1981. We measured the east line of Section 22 and set a cast iron monument at the south end of a fence, north of the river, as a witness corner. (Mr. Katzenmeyer said the fence had been accepted as the section line by land owners. No fence or occupation line south of the river. The quarter corner falls in the river, we used a split between the section corners. This point falls 2.7 feet west of a straight line between the section corners.

June 6, 1991. We found the monument in good condition and checked the reference ties.

Certificate of Location of Government Corner

SKETCH OF REFERENCE TIES

(NO SCALE)



Statement of evidence relative to this corner location on sheet 2

I hereby certify that this document was prepared by me or under my direct supervision.

Willard Pellinen
 Willard Pellinen
 McLeod County Surveyor
 License No. 9626

Date July 21, 1991

OFFICE OF THE COUNTY RECORDER
 MCLEOD COUNTY, MINNESOTA.

I hereby certify that this document was filed in this office at 9 o'clock A.M. on the 31st day of July, 1991.

Carmen Ollie, County Recorder

By _____, Deputy

Document No. 240178

NORTHEAST corner, Section 16, Township 116 North, Range 29 West

Certificate of Location of Government Corner

August, 1855. A.H. Runyon of the General Land Office set a post in a mound of dirt, dug trenches and pits as per instructions and marked 2 aspens for bearing trees.

1899. E. L. Higgins, county surveyor, shows a post at the corner in his field notes. He shows a distance of 2656 feet to the north quarter corner of Section 22 and a distance of 2608 feet to the east quarter corner of Section 16.

State Highway No. 22 right of way plans show the corner to be 370.8 feet south of P.O.S.T. station 1735+30.

May 1977. We dug for the corner at Higgins' distances but found nothing.

May 7, 1979. We set a McLeod County cast iron monument at the distances shown by Higgins in 1899. The corner falls in the center line intersection of the gravel roads and 370.8 feet south of the center line of Highway No. 22.

June 6, 1990. We found the monument in good condition and checked the reference ties.

We measured to the east quarter corner of Section 16 and to the north quarter corner of Section 22 and found the distances within a tenth of a foot of 1899 distances by Higgins.

There being no evidence to the contrary, we will accept this location as marking the section corner.

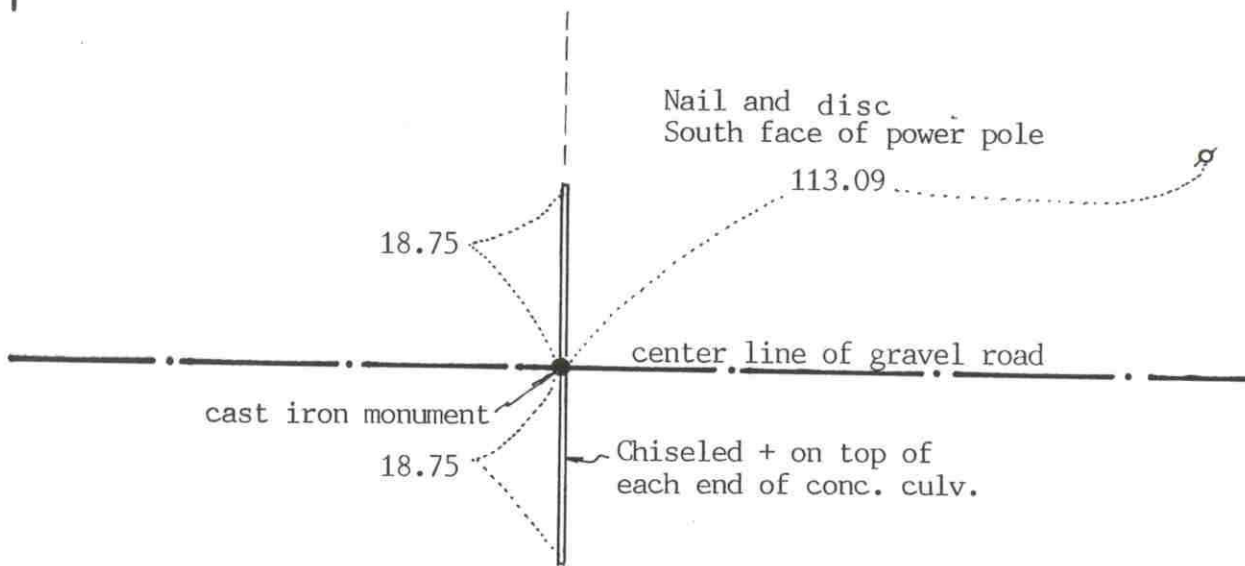
Certificate of Location of Government Corner



SKETCH OF REFERENCE TIES

(NO SCALE)

SECTION 16



SECTION 21

Statement of evidence relative to this corner location on sheet 2

I hereby certify that this document was prepared by me or under my direct supervision.

Willard Pellinen
Willard Pellinen
McLeod County Surveyor
License No. 9626

Date Sept. 1, 1991

OFFICE OF THE COUNTY RECORDER
MCLEOD COUNTY, MINNESOTA.

I hereby certify that this document was filed in this office at 1:30 o'clock P.M. on the 3rd day of Oct, 1991.

Armen Ostlie, County Recorder

By _____, Deputy

Document No. 241312

NORTH QUARTER corner, Section 21, Township 116 North, Range 29 West

Certificate of Location of Government Corner

1855. A.H.Runyon of the General Land Office "set quarter section post, drove charred stake and raised mound with trench as per instructions." He also planted apple seeds at the southeast corner of the mound.

1977. Paul Hemman, 69 years old, has lived in the southeast quarter of Section 16 for 40 years, says the center line of the road in line with a field division and a fence post to the north is the quarter corner.

March 15, 1977. McCombs Knutson Associates (Dickman Knutson, county surveyor) measured the north line of Section 21 and set a temporary quarter corner in the center line of the road in line with the field division to the north.

May 19, 1977. Knutson dug for the corner, John Tupa from Hutchinson with a backhoe. They found nothing. Any corner would have been destroyed when a culvert was placed through the road. This culvert is in line with the field division.
July 11, 1977. Knutson set a spike at the corner and took reference ties.

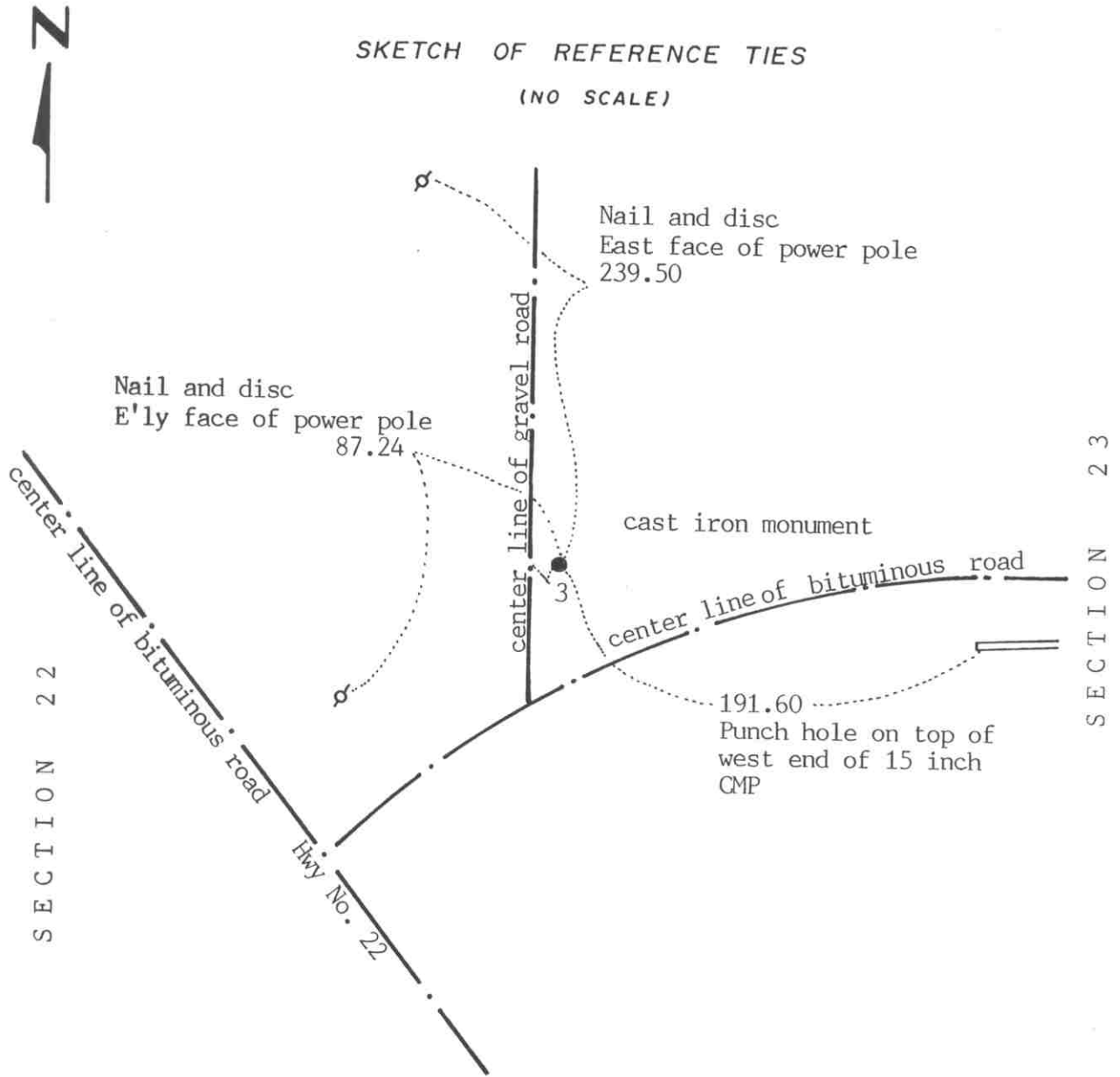
April 5, 1978. Knutson set a McLeod County cast iron monument at the corner, on the center line of the road in line with the field division and fence post to the north.

June 18, 1990. We found the monument in good condition and checked the reference ties.

We accept the monument as marking the correct location of the quarter corner. It fits occupation lines, the center line of the road and is in line with a field division to the north. It is within 2 feet of being half way between the section corners and less than $\frac{1}{2}$ foot of being south of a straight line.

Certificate of Location of Government Corner

SKETCH OF REFERENCE TIES
(NO SCALE)



Statement of evidence relative to this corner location on sheet 2

I hereby certify that this document was prepared by me or under my direct supervision.

Willard Pellinen
Willard Pellinen
McLeod County Surveyor
License No. 9626

Date August 3, 1991

OFFICE OF THE COUNTY RECORDER
MCLEOD COUNTY, MINNESOTA.

I hereby certify that this document was filed in this office at 9 o'clock A.M. on the 26th day of Aug, 1991.

Carmen Ostlie, County Recorder
By _____, Deputy

Document No. 240533

Certificate of Location of Government Corner

August, 1855. A.H.Runyon of the General Land Office set a post, drove charred stake, raised mound with trench as per instructions and planted apple seeds at the southeast corner of the mound.

July, 1966. Roy Hansen, surveyor, found an iron pin at the center line intersection of the roads.

June 29, 1973. McCombs Knutson Associates (Dickman Knutson, county surveyor) found the iron pin and took reference ties.

June 5, 1975. Knutson dug for the corner below the iron pin, John Tupa from Hutchinson with a backhoe. He found a stone, 10 inches (round) and 18 inches tall, set on end. This was about 3 feet east of the iron pin. They took available ties.

September 5, 1975. Knutson set a McLeod County cast iron monument at the corner.

June 6, 1990. We took new reference ties to the corner.

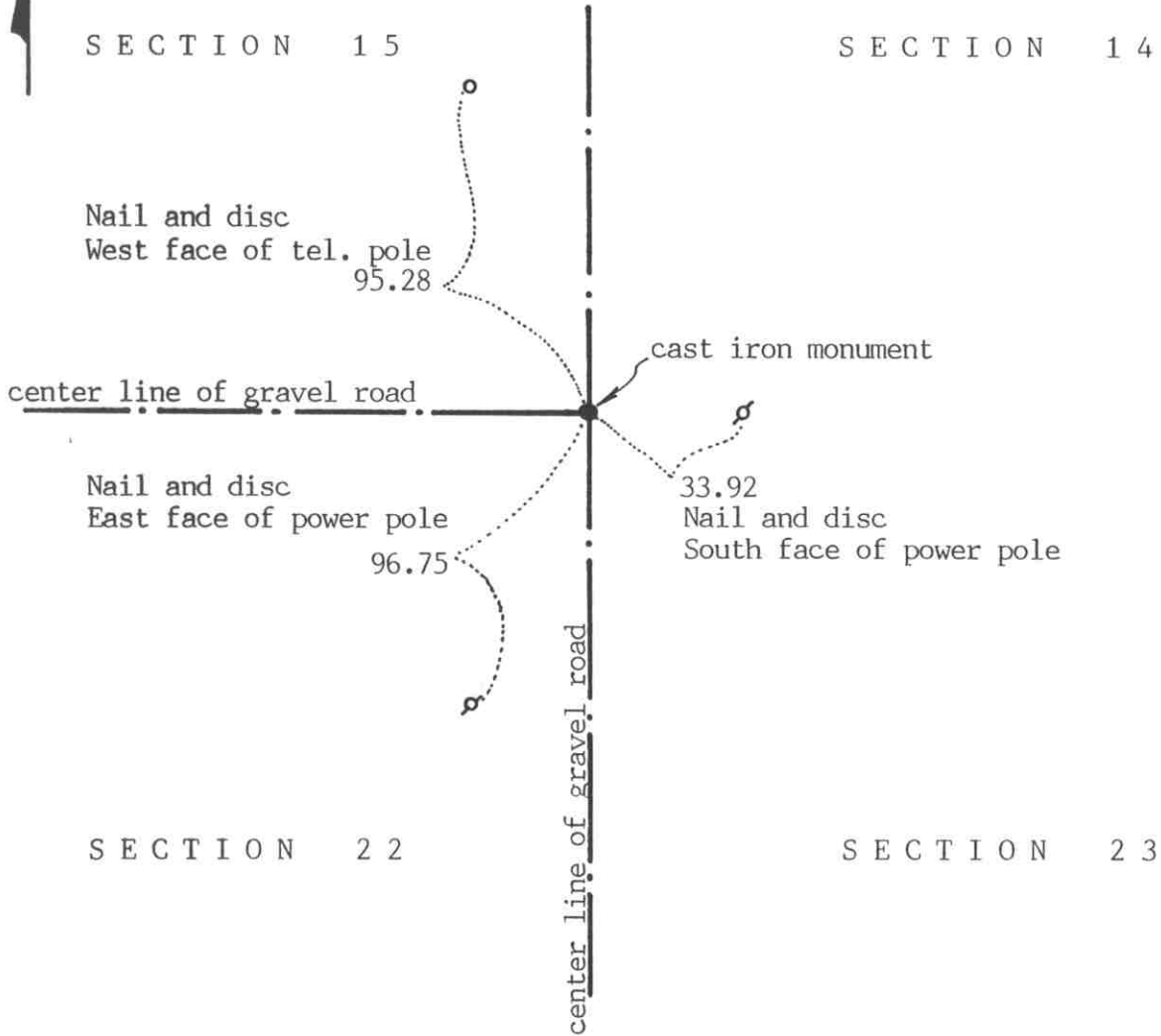
We accept the stone found by Knutson as having perpetuated the correct location of the quarter corner.

Certificate of Location of Government Corner



SKETCH OF REFERENCE TIES

(NO SCALE)



Statement of evidence relative to this corner location on sheet 2

I hereby certify that this document was prepared by me or under my direct supervision.

Willard Pellinen
Willard Pellinen
McLeod County Surveyor
License No. 9626

Date July 21, 1991

OFFICE OF THE COUNTY RECORDER
MCLEOD COUNTY, MINNESOTA.

I hereby certify that this document was filed in this office at 9 o'clock A.M. on the 31st day of July, 1991.

Carmen Botchie, County Recorder

By _____, Deputy

Document No. 240180

NORTHEAST corner, Section 22, Township 116 North, Range 29 West

Certificate of Location of Government Corner

August, 1855. A.H.Runyon of the General Land Office set a post at the corner, drove a charred stake, raised mound, dug trench and pits as per instructions and planted apple seeds at the southeast corner of the mound.

August 29, 1935. Survey notes show the corner to be on the center line of the roads in line with a fence to the east. A distance of 2675.3 is shown to the east quarter corner of Section 15 and 2673 feet to the north quarter corner of Section 22.

June 9, 1981. We dug for the corner, John Tupa from Hutchinson with a backhoe. Down at $1\frac{1}{2}$ feet below the road surface we found a wood stake and another wood stake down 4 feet down and a third wood stake down 5 feet below the surface.

July 2, 1981. We set a McLeod County cast iron monument and took additional reference ties.

We have a distance of 2668.74 feet to the north quarter corner of Section 22, 2674.47 feet to the east quarter corner of Section 15, a distance of 2651.88 feet to the north quarter corner of Section 23 and a distance of 2674.82 feet to the east quarter corner of Section 22.

June 5, 1990. We found the cast iron monument in good condition and checked the reference ties.

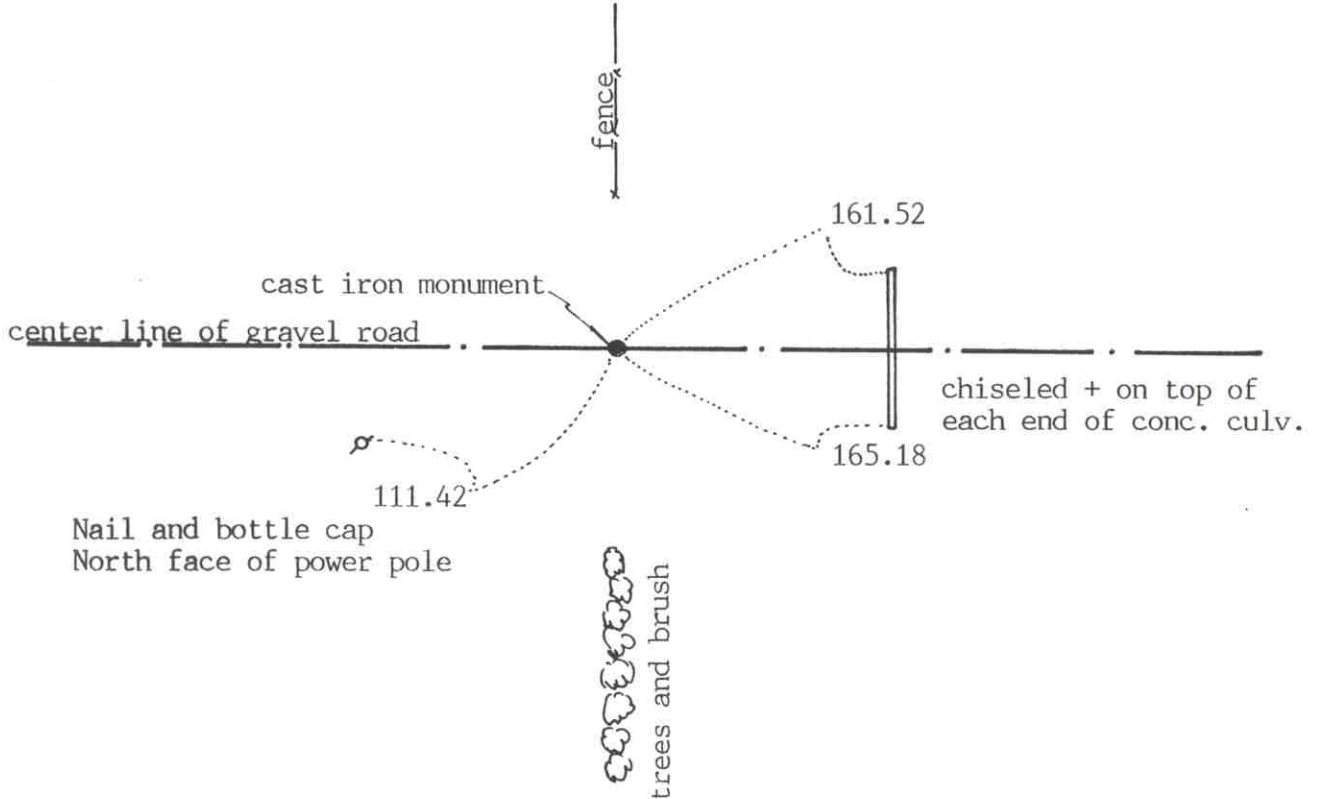
We believe the wood stakes we found have perpetuated the correct location of the section corner.

Certificate of Location of Government Corner



SKETCH OF REFERENCE TIES
(NO SCALE)

SECTION 15



SECTION 22

Statement of evidence relative to this corner location on sheet 2

I hereby certify that this document was prepared by me or under my direct supervision.

Willard Pellinen

Willard Pellinen
McLeod County Surveyor
License No. 9626

Date July 9, 1991

OFFICE OF THE COUNTY RECORDER
MCLEOD COUNTY, MINNESOTA.

I hereby certify that this document was filed in this office at 9 o'clock A.M. on the 31st day of July, 1991.

Carmen O'Brien, County Recorder

By _____, Deputy

Document No. 240181

Certificate of Location of Government Corner

August, 1855. A.H.Runyon of the General Land Office set a post and marked 2 aspens for bearing trees.

1899. E.L.Higgins, county surveyor, set an iron pipe on line and split between the section corners.

March 15, 1977. We found a 2 inch diameter iron pipe down 1.6 feet below the road surface. We took reference ties and set a $\frac{1}{2}$ inch diameter iron pipe over the found pipe.

July 11, 1977. We took additional reference ties to the iron pipe.

April 5, 1978. We set a McLeod County cast iron pipe over the found 2 inch iron pipe.

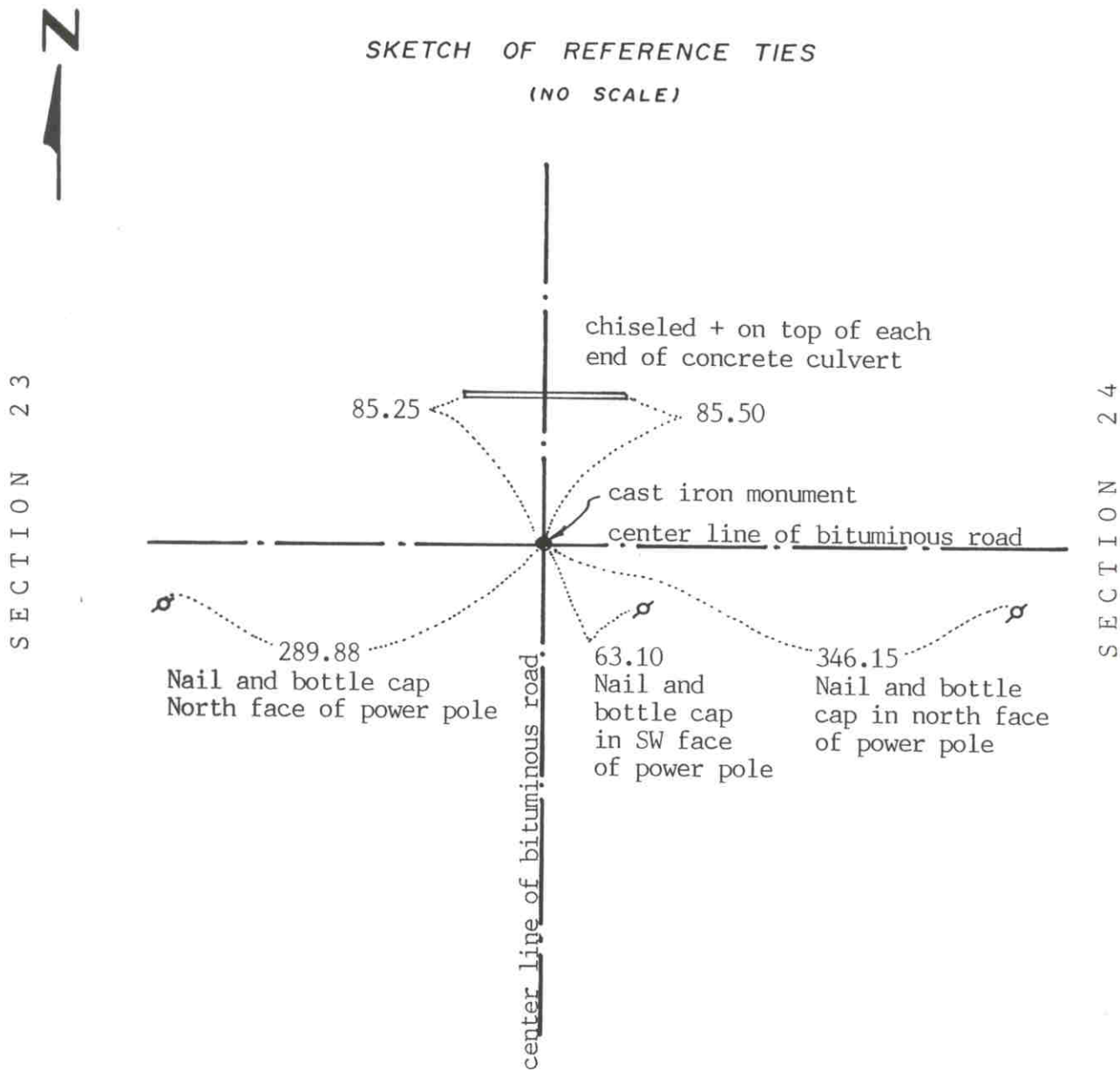
August 3, 1988. We measured the north line of Section 22 and found the monument to be 6.42 feet west of a split and 2.2 feet south of a straight line between the section corners. Our distance to the northwest corner of Section 22 is within a few hundredths of a foot of the 1898 distance but to the northeast corner we had over 12 more than Higgins. Higgins had to run a random line between the section corners which was 170 feet north of the northeast corner of the section which could account for the difference in the distances to the east.

June 5, 1990. We found the monument in good condition and checked the reference ties.

We believe the iron pipe we found was the same pipe which was set by Higgins in 1899 and that it has perpetuated the correct location of the quarter corner.

Certificate of Location of Government Corner

SKETCH OF REFERENCE TIES
(NO SCALE)



Statement of evidence relative to this corner location on sheet 2

I hereby certify that this document was prepared by me or under my direct supervision.

Willard Pellinen
Willard Pellinen
McLeod County Surveyor
License No. 9626

Date August 4, 1991

OFFICE OF THE COUNTY RECORDER
MCLEOD COUNTY, MINNESOTA.

I hereby certify that this document was filed in this office at 9 o'clock A.M. on the 26th day of Aug 1991.

Carmen Botlie, County Recorder
By _____, Deputy

Document No. 240534

EAST QUARTER corner, Section 23, Township 116 North, Range 29 West

Certificate of Location of Government Corner

1855. A. H. Runyon of the General Land Office set a post, raised mound of dirt, dug trench and pits as per instructions and marked 1 aspen for a bearing tree.

November 12, 1941. McLeod County Highway field crew set an iron pin at the center line intersection of the roads.

June 29, 1973. McCombs Knutson Associates (Dickman Knutson, county surveyor) measured the east line of Section 23 and found a spike at the center line intersection of the roads.

July 19, 1974. Knutson found an iron pin down below the road surface directly below the found spike. Knutson replaced the iron pine with a McLeod County cast iron monument and took reference ties.

June 6, 1990. We found the monument in good condition and checked the reference ties and took additional ties.

The monument is about 21 feet south and about $3\frac{1}{2}$ feet east of the lost location for the quarter corner.

We accept the monument as marking the correct location of the quarter corner. It fits long standing occupation lines, the center line intersection of the roads.

Certificate of Location of Government Corner

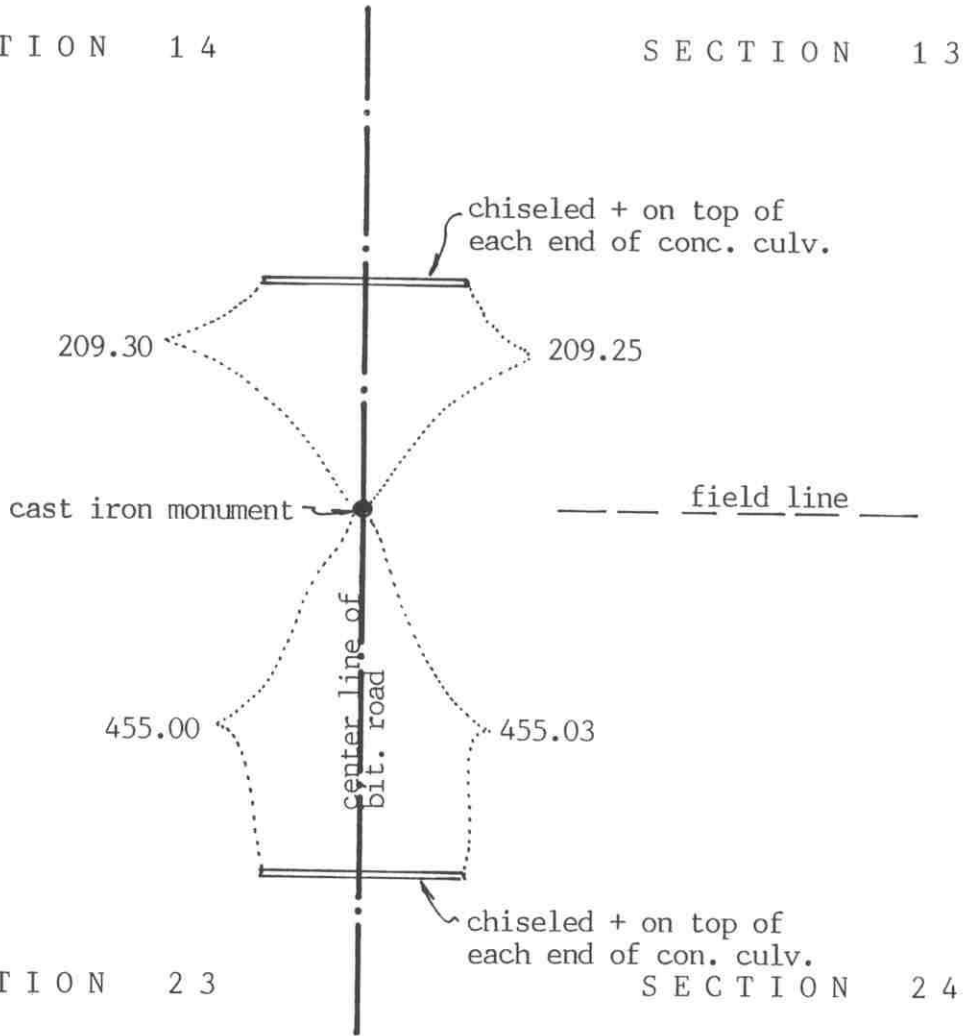


SKETCH OF REFERENCE TIES

(NO SCALE)

SECTION 14

SECTION 13



SECTION 23

SECTION 24

Statement of evidence relative to this corner location on sheet 2

I hereby certify that this document was prepared by me or under my direct supervision.

Willard Pellinen
Willard Pellinen
McLeod County Surveyor
License No. 9626

Date July 21, 1991

OFFICE OF THE COUNTY RECORDER
MCLEOD COUNTY, MINNESOTA.

I hereby certify that this document was filed in this office at 9 o'clock A.M. on the 31st day of July, 1991.

Carmen Botlie, County Recorder
By _____, Deputy

Document No. 240182

NORTHEAST corner, Section 23, Township 116 North, Range 29 West

Certificate of Location of Government Corner

August, 1855. A. H. Runyon of the General Land Office set a post, drove a charred stake, raised mound with trench as per instructions and planted apple seeds at the southeast corner of the mound.

June 29, 1973. McCombs Knutson Associates (Dickman Knutson, county surveyor) dug for the corner and found a 1 inch diameter iron pipe. This had been used by the county highway department as the section corner.

June 5, 1990. We found the iron pipe and checked the reference ties.

We accept the iron pipe found by Knutson as having perpetuated the correct location of the Section corner. This is on the center line of the bituminous road and in line with a field line to the east.

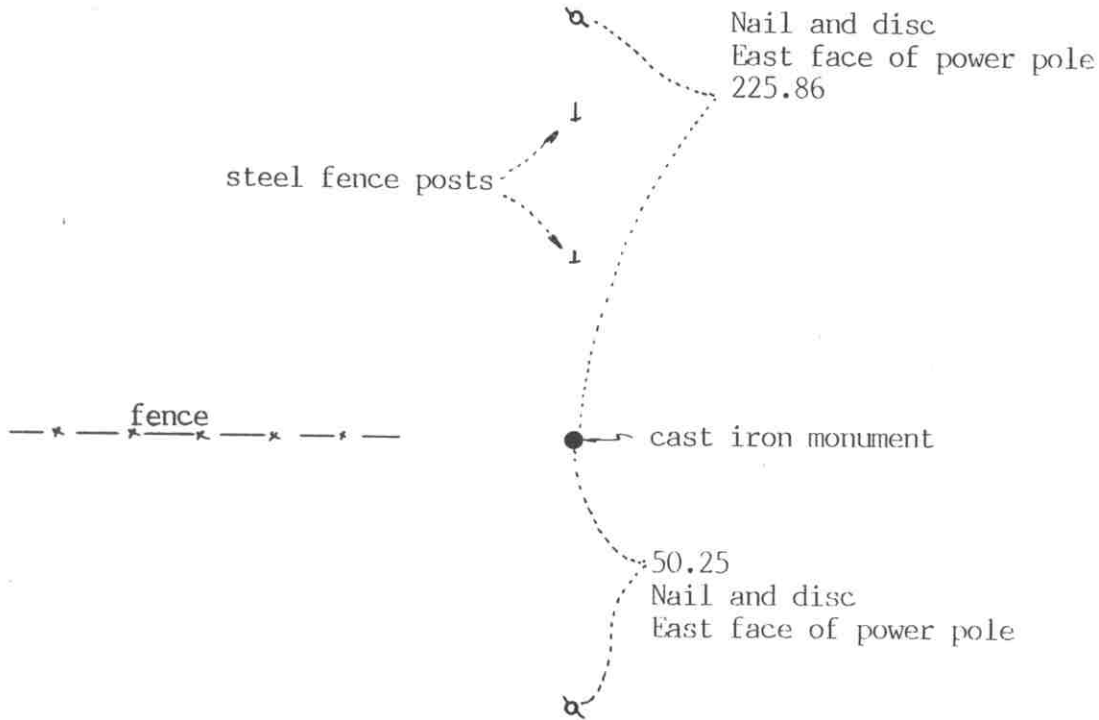
Certificate of Location of Government Corner



SKETCH OF REFERENCE TIES

(NO SCALE)

SECTION 14



SECTION 23

Statement of evidence relative to this corner location on sheet 2

I hereby certify that this document was prepared by me or under my direct supervision.

Willard Pellinen

Willard Pellinen
McLeod County Surveyor
License No. 9626

Date Oct. 1, 1991

OFFICE OF THE COUNTY RECORDER
MCLEOD COUNTY, MINNESOTA.

I hereby certify that this document was filed in this office at 1 o'clock P.M. on the 8th day of Oct, 1991.

Carmen Botchie, County Recorder

By _____, Deputy

Document No. 241405

NORTH QUARTER corner, Section 23, Township 116 North, Range 29 West

Certificate of Location of Government Corner

1855. This corner was established by A. H. Runyon. He set a post and marked 2 aspens for bearing trees.

1888. N. Y. Taylor, surveyor, found the government corner and 1 bearing tree. He measured 2551.88 feet to the northwest corner and 2652.54 feet to the northeast corner of Section 23.

March 18, 1977. McCombs Knutson Associates (Dickman Knutson, county surveyor) set an iron pipe at the intersection of a fence to the west and steel fence posts to the north. Mr. Donald Ulrick, 49 years old, and has lived in the Northwest Quarter of Section 23 all his life said this is the correct location of the quarter corner. Mr. Arnold Luthens, 58 years old, in the Northeast Quarter of Section 15 (he owns the South Half of the Southwest Quarter of Section 14) agrees.

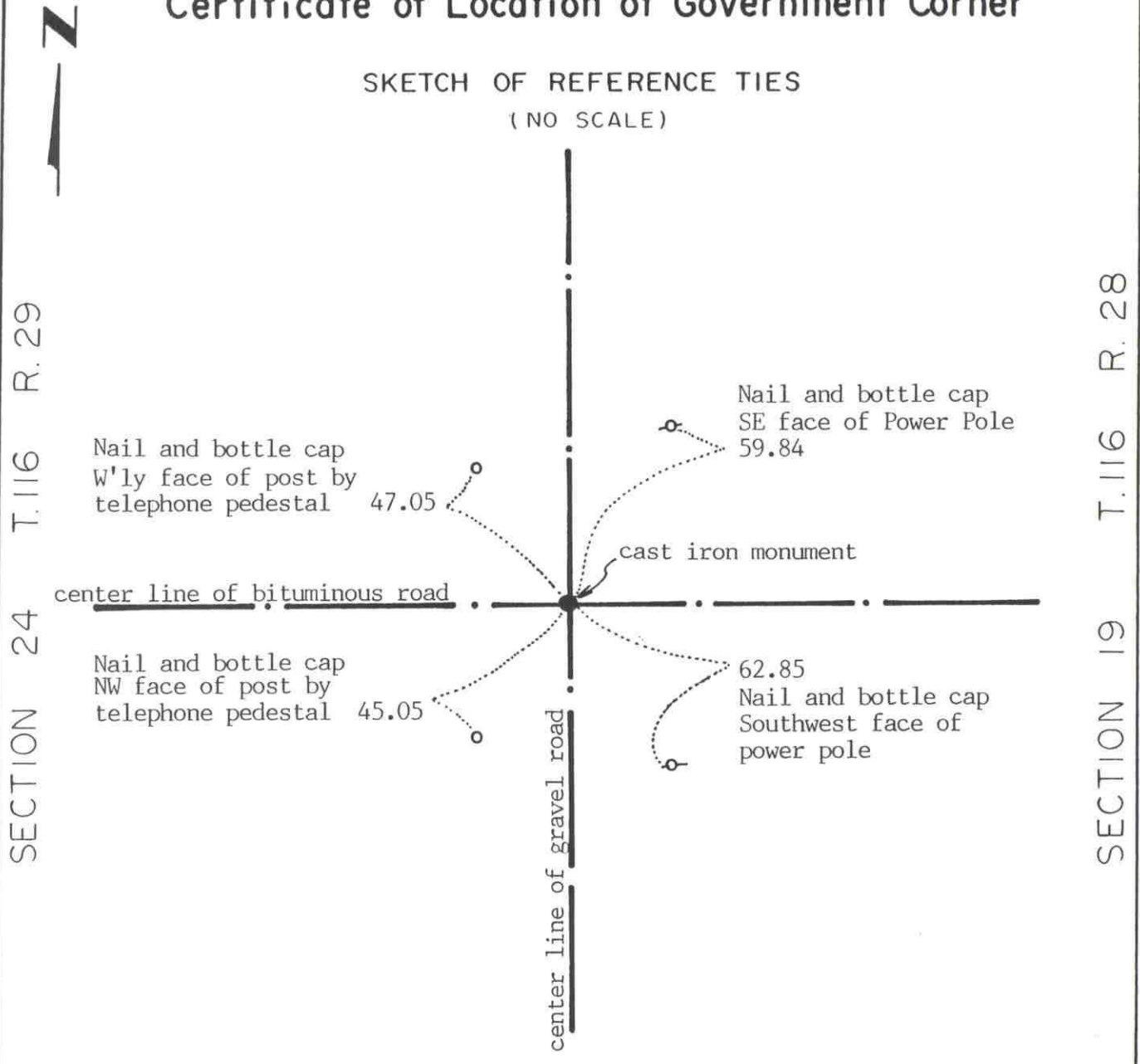
July 6, 1979. We replaced the iron pipe with a McLeod County cast iron monument and took reference ties.

July 13, 1990. We found the monument in good condition and checked the reference ties.

This corner is 7.07 feet west of being midway between the section corners and 17.97 feet north of a straight line between the section corners.

Certificate of Location of Government Corner

SKETCH OF REFERENCE TIES
(NO SCALE)



Statement of evidence relative to this corner location on sheet 2

I hereby certify that this document was prepared by me or under my direct supervision.

Willard Pellinen
Willard Pellinen
McLeod County Surveyor
License No. 9626
Date Nov. 22, 1992

OFFICE OF THE COUNTY RECORDER
MCLEOD COUNTY, MINNESOTA.

I hereby certify that this document was filed in this office at 9 o'clock A.M. on the 24th day of November, 1992.

Carmen Estelle F. Jelder County Recorder
By _____, Deputy
Document No. 249056

EAST QUARTER corner, Section 24, Township 116 North, Range 29 West

Certificate of Location of Government Corner

1855. This corner was originally established by the General Land Office. John Ryan set a post and marked two 6 inch aspens for bearing trees.

December 8, 1920. E.L.Higgins, surveyor, measured 2626 feet to the northeast corner and 2637 feet to the southeast corner of Section 24.

August 27, 1970. McCombs Knutson Associates (Dickman Knutson, county surveyor) found 3 spikes at the corner. The third spike was down 1 foot. These were probably set by the county highway department. Knutson found nothing else. Knutson set reference ties and set a McLeod County cast iron monument at the corner.

July 17, 1987. We found the monument ok and set new reference ties.

June 18, 1990. We checked the reference ties.

The monument set by Knutson is accepted as marking the quarter corner. It fits occupation lines, the center line intersection of the roads. We measured 2637.6 feet to the southeast corner of the section compared with the 1920 distance of 2637 feet. We measured 2621.17 feet to the northeast corner. The corner is 8.21 feet north of a split between the section corners and 21.13 feet east of a straight line between the corners.

Certificate of Location of Government Corner

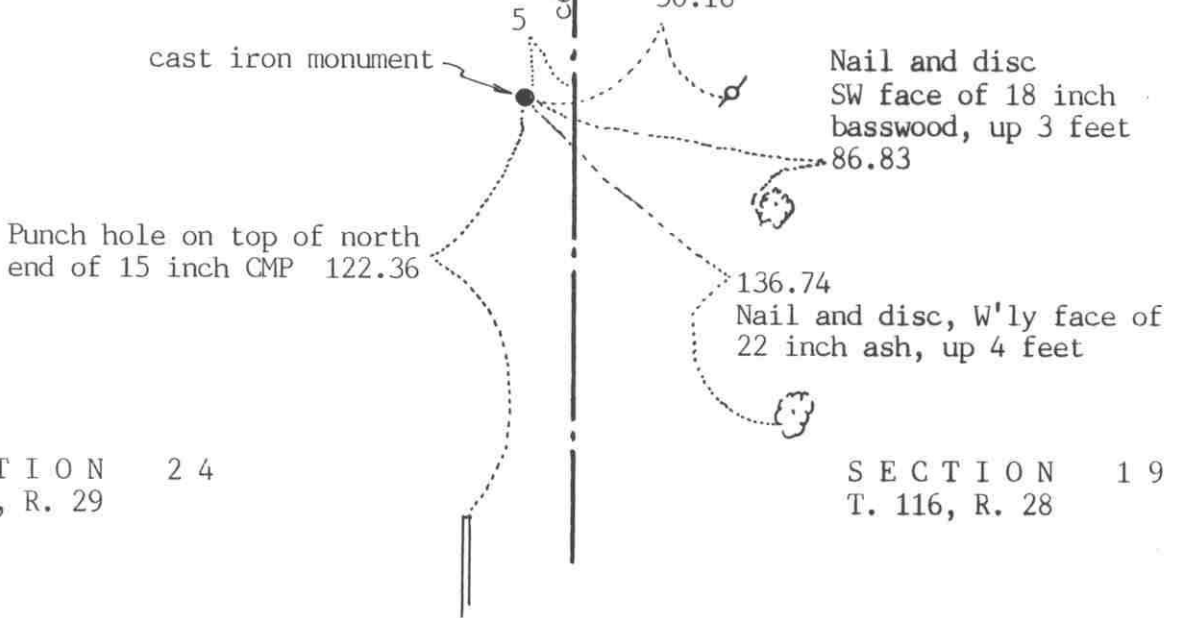


SKETCH OF REFERENCE TIES
(NO SCALE)

SECTION 13
T. 116, R. 29

SECTION 18
T. 116, R. 28

center line of gravel road



SECTION 24
T. 116, R. 29

SECTION 19
T. 116, R. 28

Statement of evidence relative to this corner location on sheet 2

I hereby certify that this document was prepared by me or under my direct supervision.

Willard Pellinen
Willard Pellinen
McLeod County Surveyor
License No. 9626

Date July 4, 1991

OFFICE OF THE COUNTY RECORDER
MCLEOD COUNTY, MINNESOTA.

I hereby certify that this document was filed in this office at 9 o'clock A..M. on the 10th day of July, 1991.

Carmen O'Brien, County Recorder
By _____, Deputy

Document No. 239857

NORTHEAST corner, Section 24, Township 116 North, Range 29 West

Certificate of Location of Government Corner

1855. John Ryan of the General Land Office set a post and marked 4 trees for bearing trees.

December 8, 1920. Old survey notes show an I.P. at the corner.

19??. County Highway Department field notes show an iron pin at the corner.

April 17, 1970. McCombs Knutson Associates (Dickman Knutson, county surveyor) dug for the corner, John Tupa from Hutchinson with a backhoe. Down 2 feet below the road surface they found a steel peg, 1 inch square on top. Beside the peg they found an iron pin and a wood stake. They took reference ties.

October 13, 1970. Knutson set a McLeod County cast iron monument and took additional ties.

June 5, 1990. We found the monument in good condition down 6 inches below the surface and checked the reference ties. We measured 2621.17 feet to the east quarter corner of Section 24, compared with a distance of 1619.5 by the county highway department in 19??. We measured 5263.89 to the northeast corner of Section 13, compared with 5264.1 by the highway department.

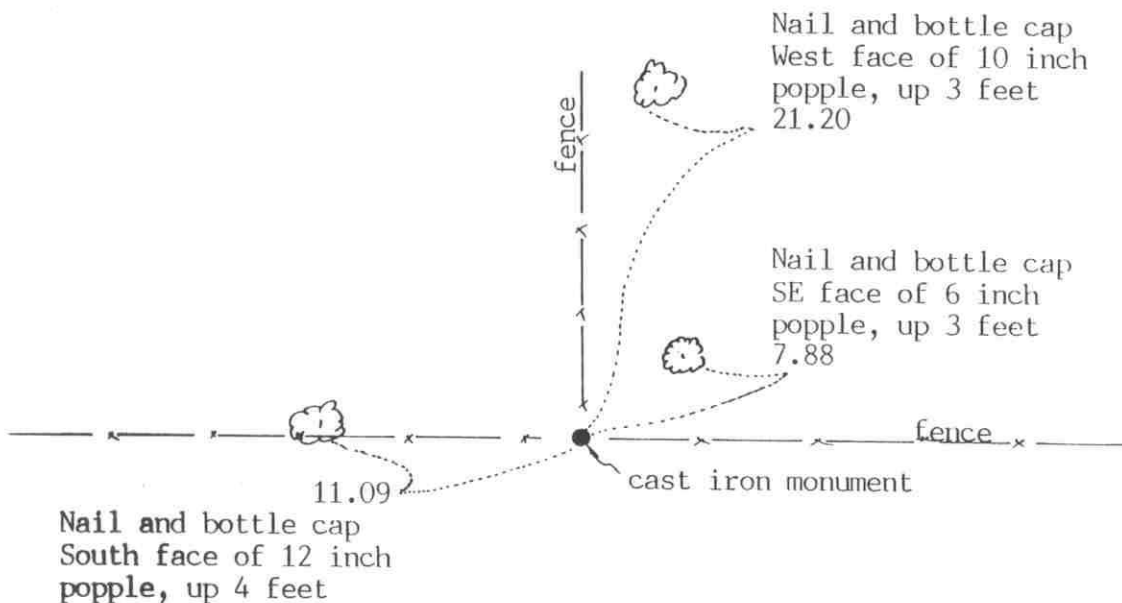
We accept the iron pin and peg found by Knutson as having perpetuated the correct location of the section corner.

Certificate of Location of Government Corner



SKETCH OF REFERENCE TIES
(NO SCALE)

SECTION 13



SECTION 24

Statement of evidence relative to this corner location on sheet 2

I hereby certify that this document was prepared by me or under my direct supervision.

Willard Pellinen

Willard Pellinen
McLeod County Surveyor
License No. 9626

Date Oct. 7, 1991

OFFICE OF THE COUNTY RECORDER
MCLEOD COUNTY, MINNESOTA.

I hereby certify that this document was filed in this office at 1 o'clock P.M. on the 8th day of Oct, 1991.

Carmen Oetlie, County Recorder

By _____, Deputy

Document No. 241406

NORTH QUARTER corner, Section 24, Township 116 North, Range 29 West

Certificate of Location of Government Corner

1855. A. H. Runyon of the General Land Office set a post, drove charred stake, raised mound with trench as per instructions and he planted apple seeds at the southeast side of the mound..

March 18, 1977. Henry Rannow, 67 years old, has lived in the Southeast Quarter of Section 13 all his life, said the fence intersection has always been accepted as the quarter corner.

July 31, 1979. We found a 10 inch by 6 inch wedged shaped stone, sharp point up, at the fence intersection. We set a McLeod County cast iron monument in place of the stone and set the stone beside the monument. This corner is about 32 feet west of a split between the section corners and about 9 feet north of a straight line.

July 16, 1990. We found the monument in good condition and took new reference ties.

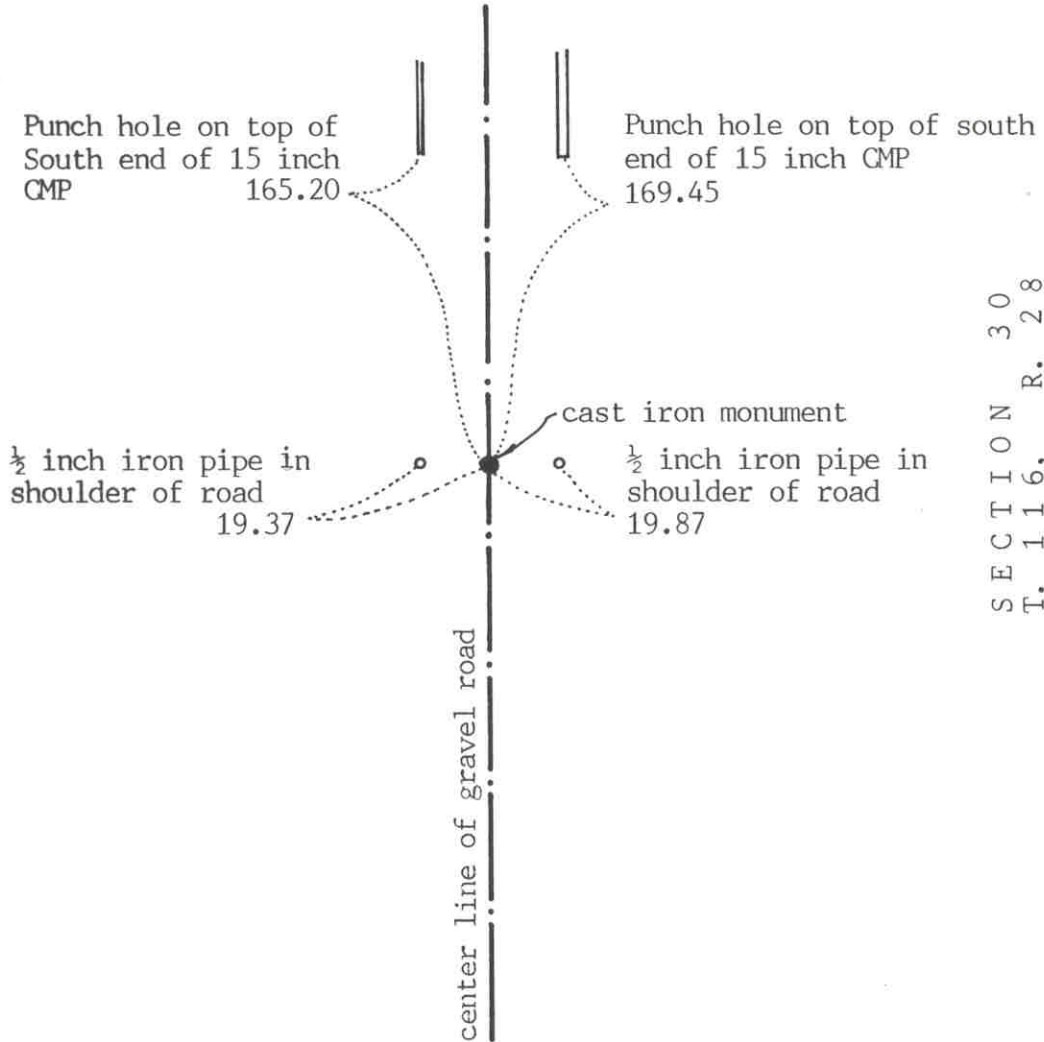
We believe the fence intersection has perpetuated the correct location of the quarter corner.

Certificate of Location of Government Corner



SKETCH OF REFERENCE TIES
(NO SCALE)

SECTION 25
T. 116, R. 29



SECTION 30
T. 116, R. 28

Statement of evidence relative to this corner location on sheet 2

I hereby certify that this document was prepared by me or under my direct supervision.

Willard Pellinen
Willard Pellinen
McLeod County Surveyor
License No. 9626

Date August 3, 1991

OFFICE OF THE COUNTY RECORDER
MCLEOD COUNTY, MINNESOTA.

I hereby certify that this document was filed in this office at 9 o'clock A.M. on the 26th day of Aug, 1991.

Carmen Ostlie, County Recorder

By _____, Deputy

Document No. 240536

Certificate of Location of Government Corner

1855. The original Public Land Survey was completed by the General Land Office. John Ryan set a post and marked 2 aspens for bearing trees.

January 29, 1901. E.L. Higgins, county surveyor, measured 2635.6 feet to the northeast and southeast corners of Section 25. His notes don't show what was found or set at the quarter corner.

October 2, 1970. McCombs Knutson Associates (Dickman Knutson, county surveyor) dug for the corner, John Tupa from Hutchinson with a backhoe. Down 3 feet below the surface of the road they found a stone and below the stone a wood stake. They took available reference ties.

October 13, 1970. Knutson set a McLeod County cast iron monument at the corner.

July 17, 1987. We found the monument down 10 inches below the road surface. We took new ties.

June 6, 1990. We found the monument in good condition and checked the reference ties.

We accept the stone found by Knutson as having perpetuated the correct location of the quarter corner. This corner is within a few hundredths of a foot of being half way between the section corners and within 0.3 of a foot of being on a straight line between the section corners. Our distance to the section corners is within a half foot of 1901 distances by Higgins.

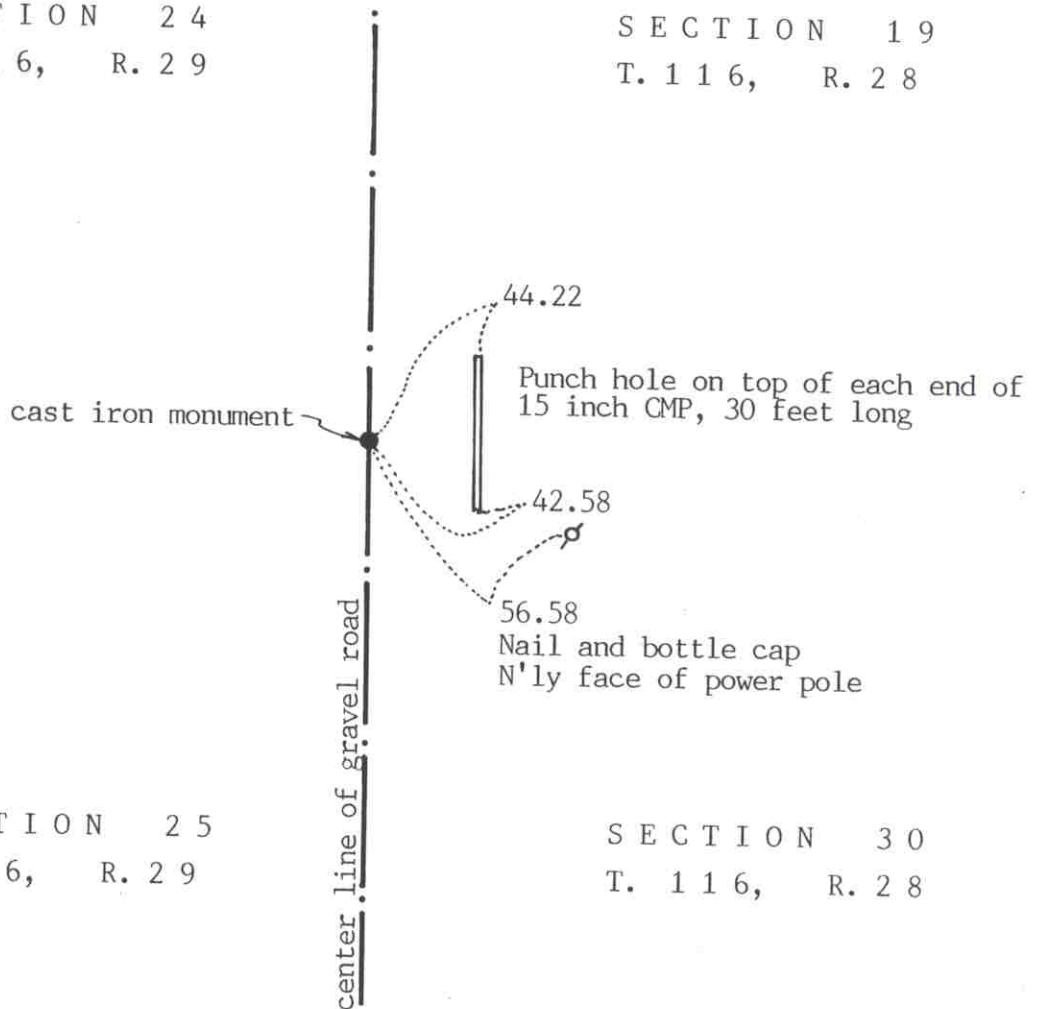
Certificate of Location of Government Corner



SKETCH OF REFERENCE TIES
(NO SCALE)

SECTION 24
T. 116, R. 29

SECTION 19
T. 116, R. 28



Statement of evidence relative to this corner location on sheet 2

I hereby certify that this document was prepared by me or under my direct supervision.

Willard Pellinen
Willard Pellinen
McLeod County Surveyor
License No. 9626

Date August 4, 1991

OFFICE OF THE COUNTY RECORDER
MCLEOD COUNTY, MINNESOTA.

I hereby certify that this document was filed in this office at 9 o'clock A.M. on the 26th day of Aug 1991.

Carmen Botchie, County Recorder

By _____, Deputy

Document No. 240535

NORTHEAST corner, Section 25, Township 116 North, Range 29 West

Certificate of Location of Government Corner

1855. John Ryan of the General Land Office originally set this corner. He set a post and marked 3 aspens for bearing trees.

19?? . County Highway Department field notes show a stone at this corner.

1967. Mr. Graupman, who owns the land to the east of the corner says there was an iron pin at the corner but thinks when the road was rebuilt, the pin was removed by construction. He said it was on the center of the north-south road and in line with the center of the drive to the east.

October 2, 1970. McCombs Knutson Associates (Dickman Knutson, county surveyor) dug for the corner, John Tupa from Hutchinson with a backhoe. They found a stone on the center line of the road in line with the drive to the east.

October 13, 1970. Knutson set a McLeod County cast iron monument at the corner.

July 17, 1987. We found the monument and took new reference ties.

June 6, 1990. We found the monument in good condition and checked the reference ties.

We believe the stone found by Knutson was the same stone found by the County Highway Department and that it had perpetuated the correct location of the corner.

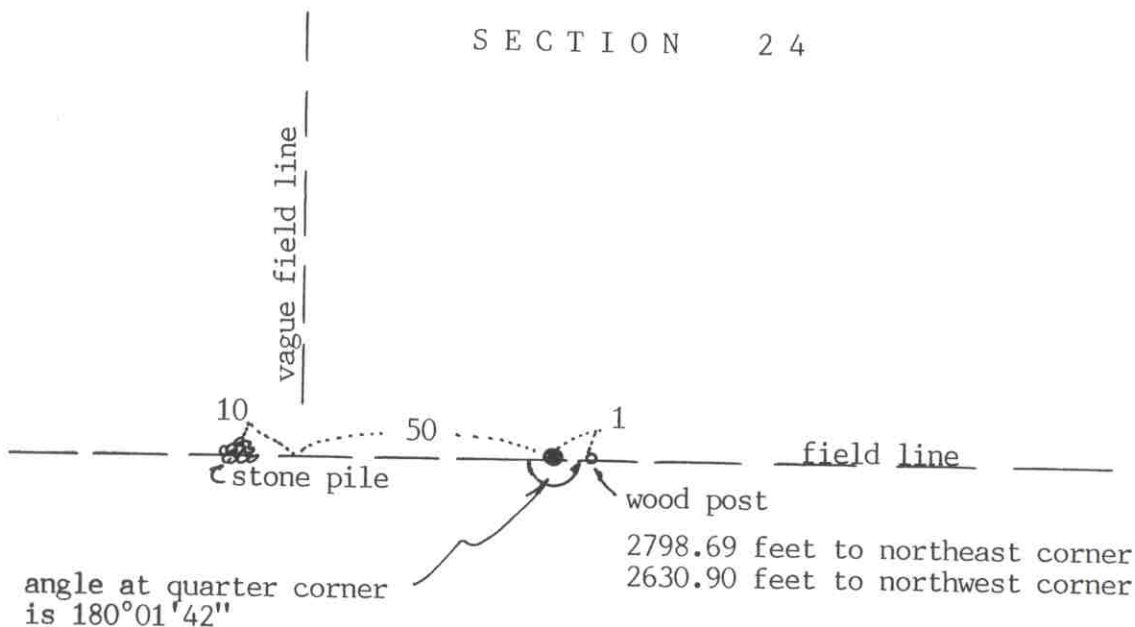
Certificate of Location of Government Corner



SKETCH OF REFERENCE TIES

(NO SCALE)

SECTION 24



SECTION 25

Statement of evidence relative to this corner location on sheet 2

I hereby certify that this document was prepared by me or under my direct supervision.

Willard Pellinen
Willard Pellinen
McLeod County Surveyor
License No. 9626

Date August 3, 1991

OFFICE OF THE COUNTY RECORDER
MCLEOD COUNTY, MINNESOTA.

I hereby certify that this document was filed in this office at 9 o'clock A.M. on the 26th day of Aug, 1991.

Carmen Ostlie, County Recorder
By _____, Deputy

Document No. 240537

NORTH QUARTER corner, Section 25, Township 116 North, Range 29 West

Certificate of Location of Government Corner

August, 1855. The original Public Land Survey was completed by A.H.Runyon of the General Land Office. He set a post and marked 2 aspens for bearing trees.

July 1919. E.L.Higgins, surveyor, did a survey in the West Half of Section 25. His field notes show an iron pipe at the north quarter corner and also an iron pipe at the center of the section.

July 16, 1987. We found the iron pipe at the north quarter corner and also an iron pipe at the fence intersection near the center of the section. The iron pipe at the center was on line between the found iron pipe at the north quarter corner and the south quarter corner of Section 25. It was $4\frac{1}{2}$ feet north of the center of the section. Fence running south from the center falls on the north south quarter line. We set a cast iron monument down 16 inches below the surface with a $\frac{1}{2}$ inch by 14 inch iron pipe beneath the monument and an iron pipe over the monument.

June 6, 1990. We found the iron pipe and the wood fence post beside the pipe still in place.

We accept the iron pipe we found in 1987 as having perpetuated the correct location of the quarter corner. We believe it is the same iron pipe shown in the 1919 field notes.

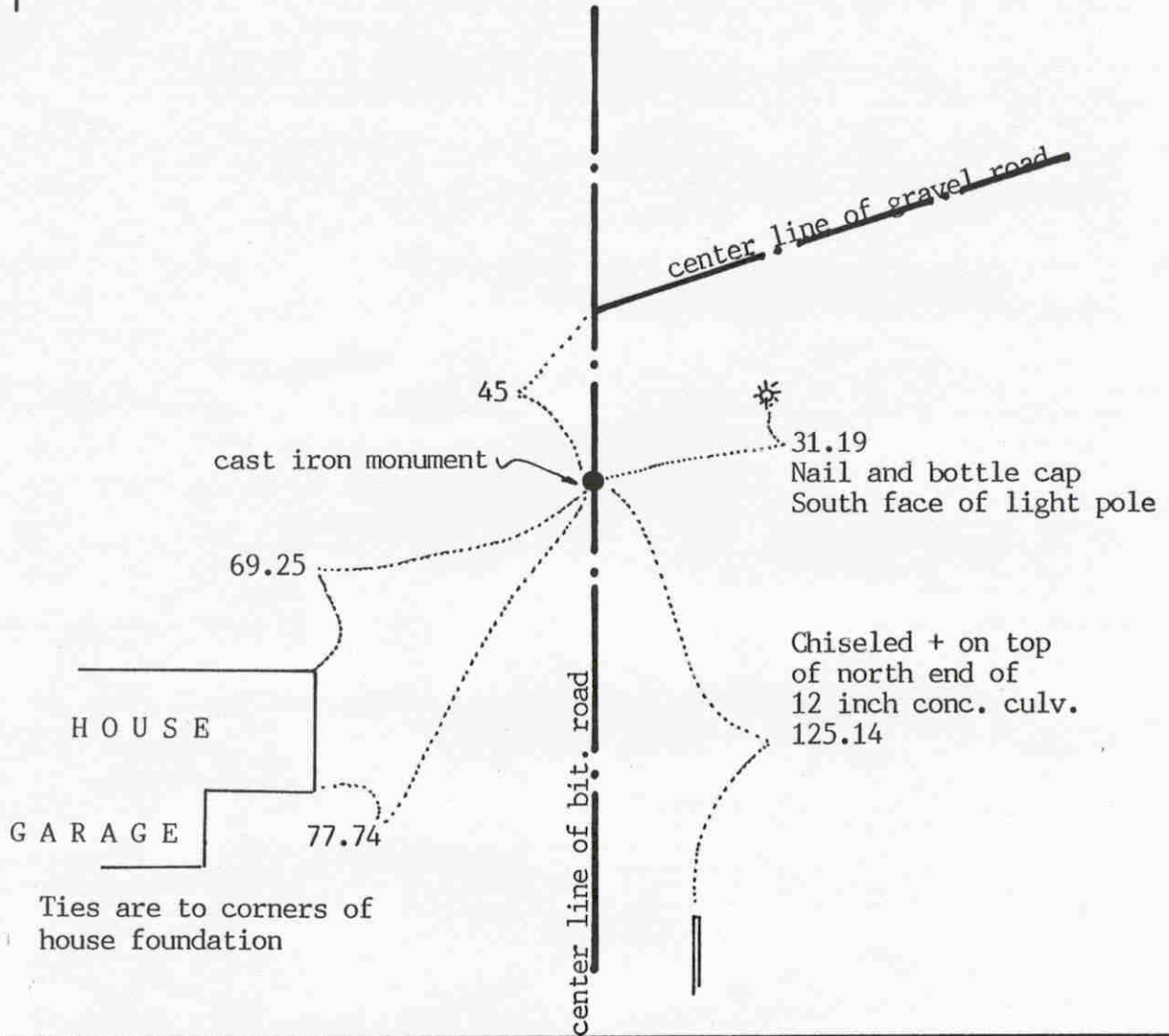
Certificate of Location of Government Corner

SKETCH OF REFERENCE TIES

(NO SCALE)

SECTION 26

SECTION 25



Statement of evidence relative to this corner location on sheet 2

I hereby certify that this document was prepared by me or under my direct supervision.

Willard Pellinen
Willard Pellinen
McLeod County Surveyor
License No. 9626

Date Feb. 2, 1994.

OFFICE OF THE COUNTY RECORDER
MCLEOD COUNTY, MINNESOTA.

I hereby certify that this document was filed in this office at 9 o'clock A.M. on the 7th day of February, 1994.

Carmen Ostlund Sulder, County Recorder

By Jan Potrick, Deputy

Document No. 257724

EAST QUARTER corner, Section 26, Township 116 North, Range 29 West

Certificate of Location of Government Corner

August, 1855. This corner was originally established by the General Land Office. A. H. Runyon set a post, drove a charred stake, raised a mound of earth, dug trench and pits and planted apple seeds at the southeast side of the mound.

Clarence Benjamin, a long time resident of the area, said there was an iron monument at the corner which was found many years ago.

June 12, 1972. Dickman Knutson, county surveyor, dug for the corner at the center line of the north-south road and down 2 feet below the bituminous surface. Knutson set reference ties and set a $\frac{1}{2}$ inch diameter iron pin over the found rod.

July 19, 1974. Knutson replaced the iron pin with a McLeod County cast iron monument.

July 2, 1987. No reference ties remaining to the corner. We found the monument in good condition down 3 inches below the road surface and took new available reference ties.

The monument set by Knutson is accepted as the location of the quarter corner. It fits long standing occupation line, the center line of the road and it perpetuates the location of an older monument.

December 21, 1993. We found the monument in good condition and checked the reference ties.

Certificate of Location of Government Corner

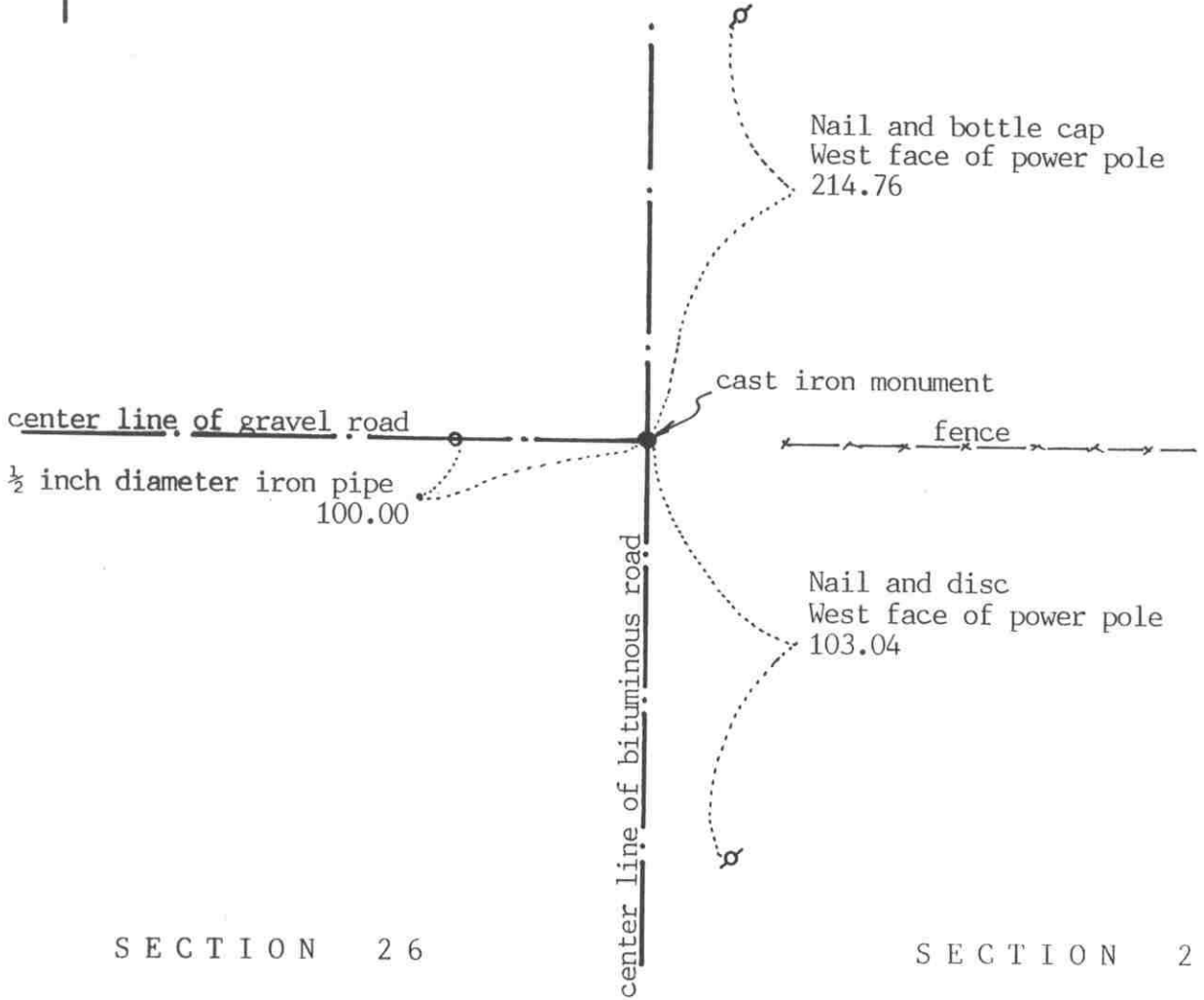


SKETCH OF REFERENCE TIES

(NO SCALE)

SECTION 23

SECTION 24



SECTION 26

SECTION 25

Statement of evidence relative to this corner location on sheet 2

I hereby certify that this document was prepared by me or under my direct supervision.

Willard Pellinen
Willard Pellinen
McLeod County Surveyor
License No. 9626

Date August 4, 1991

OFFICE OF THE COUNTY RECORDER
MCLEOD COUNTY, MINNESOTA.

I hereby certify that this document was filed in this office at 9 o'clock A.M. on the 26th day of Aug 1991.

Carmen Botlie, County Recorder
By _____, Deputy

Document No. 240538

Certificate of Location of Government Corner

1855. A. H. Runyon of the General Land Office completed the original Public Land Survey. He drove a charred stake, raised mound, dug trenches and pits as per instructions and he planted apple seeds at the southeast corner of the mound.

November 12, 1941. County Highway Department field notes show an iron pin at the corner.

July 30, 1974. McCombs Knutson Associates (Dickman Knutson, county surveyor) found the iron pin and replaced it with a McLeod County cast iron monument and took reference ties.

June 6, 1990. We found the monument in good condition and checked the reference ties.

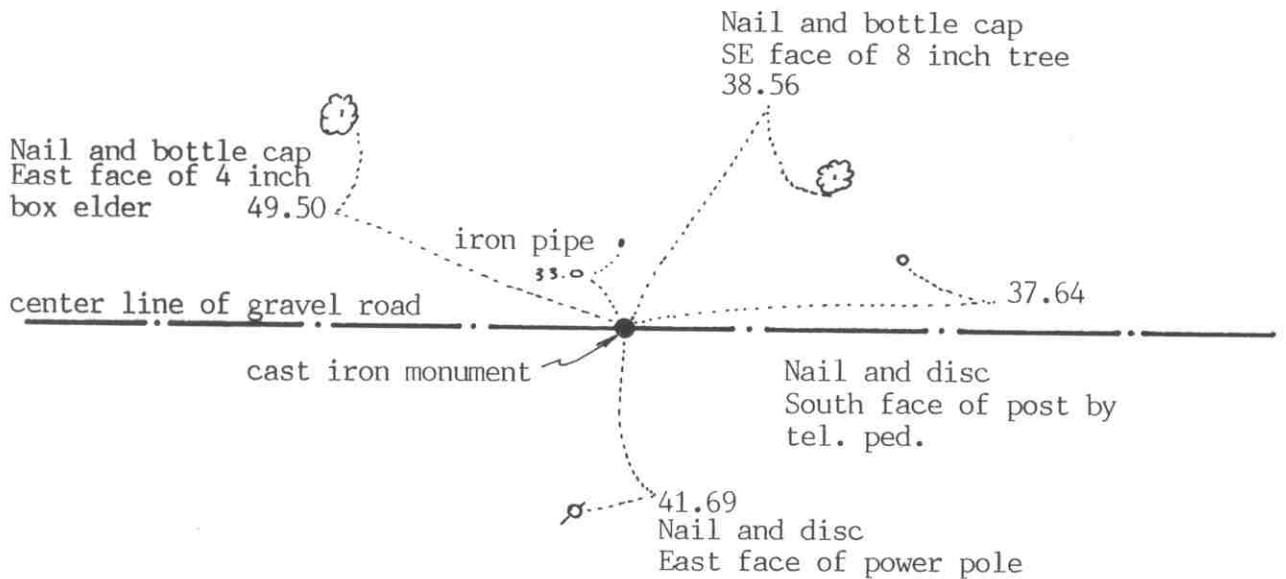
We accept the iron pin found by Knutson as having perpetuated the correct location of the section corner. It fits long standing occupation lines, the center line of the roads and is in line with a fence to the east.

Certificate of Location of Government Corner



SKETCH OF REFERENCE TIES
(NO SCALE)

SECTION 23



SECTION 26

Statement of evidence relative to this corner location on sheet 2

I hereby certify that this document was prepared by me or under my direct supervision.

Willard Pellinen
Willard Pellinen
McLeod County Surveyor
License No. 9626
Date August 4, 1991

OFFICE OF THE COUNTY RECORDER
MCLEOD COUNTY, MINNESOTA.

I hereby certify that this document was filed in this office at 9 o'clock A.M. on the 26th day of Aug, 1991.

Sarman Bottie, County Recorder
By _____, Deputy
Document No. 240539

NORTH QUARTER corner, Section 26, Township 116 North, Range 29 West

Certificate of Location of Government Corner

August, 1855. A.H.Runyon of the General Land Office completed the original Public Land Survey. He set a post, drove charred stake, raised a mound of dirt, dug trenches and pits as per instructions and planted apple seeds at the southeast corner of the mound.

March 15, 1977. McCombs Knutson Associates (Dickman Knutson, county surveyor) found a $\frac{1}{2}$ inch diameter iron pin down 2 feet below the road surface. Henry Dusaski, 67 years old, who had lived in the northeast quarter of Section 26 since 1935, thought this was the correct corner. The iron rod was 17 feet west and 5 feet north of being on line and split between the section corners.

1981. We excavated below the iron rod with a backhoe but found nothing else. We also dug at the "lost" location, 17 feet west of the found iron rod, but found nothing.

July 1, 1981. We set a McLeod County cast iron monument at the location of the iron rod and took available reference ties.

June 6, 1990. We found the monument in good condition and checked the reference ties.

There being no evidence to the contrary, we accept the location of the found iron rod as the correct location of the corner.

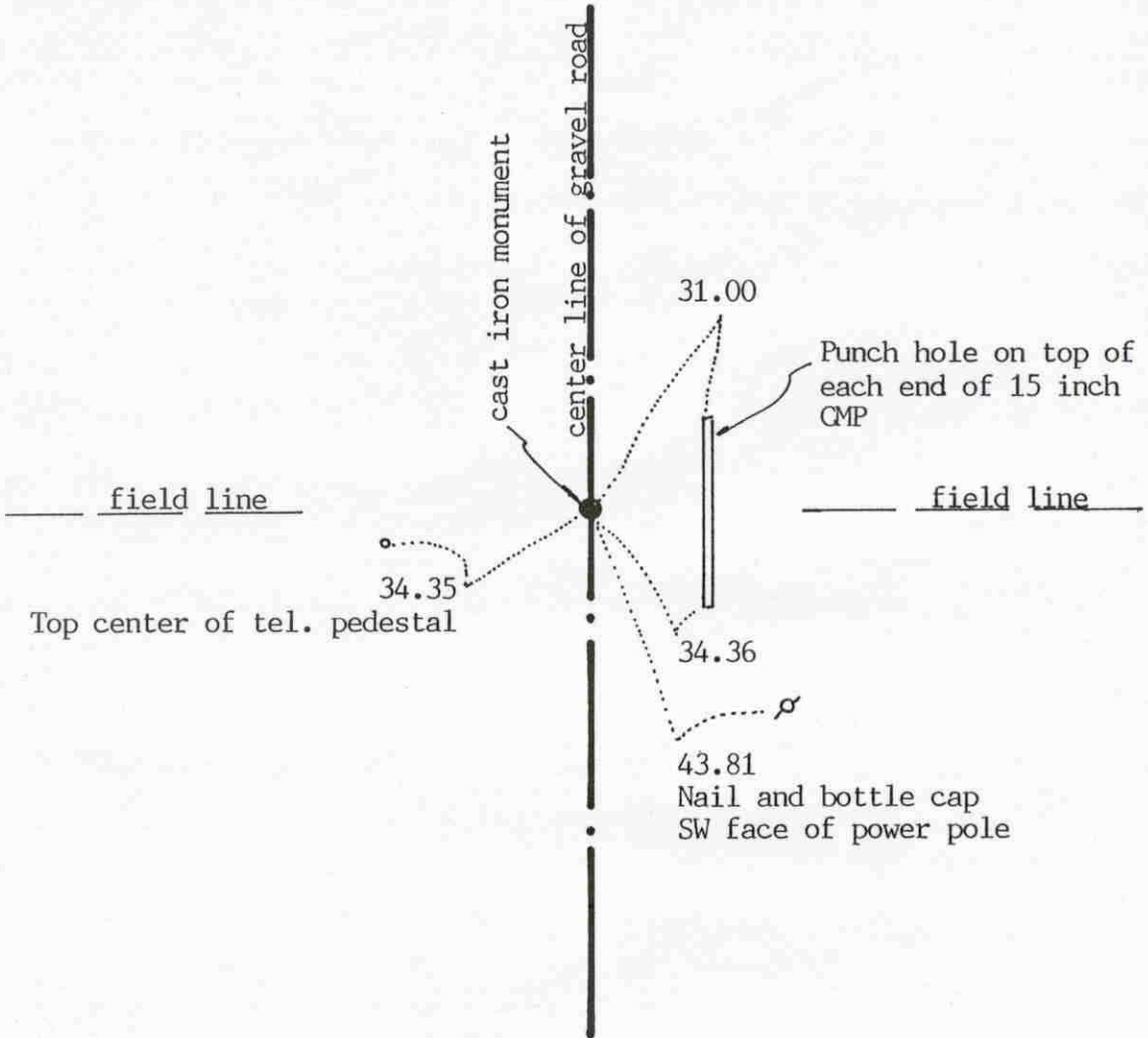
EAST QUARTER corner, Section 27, Township 116 North, Range 29 West

Certificate of Location of Government Corner

SKETCH OF REFERENCE TIES
(NO SCALE)

SECTION 27

SECTION 26



Statement of evidence relative to this corner location on sheet 2

I hereby certify that this document was prepared by me or under my direct supervision.

Willard Pellinen
Willard Pellinen
McLeod County Surveyor
License No. 9626

Date January 27, 1994.

OFFICE OF THE COUNTY RECORDER
MCLEOD COUNTY, MINNESOTA.

I hereby certify that this document was filed in this office at 9 o'clock A.M. on the 7th day of February, 1994.

Carmen Petlich Mulder, County Recorder

By Jan Petrick, Deputy

Document No. 257725

EAST QUARTER corner, Section 27, Township 116 North, Range 29 West

Certificate of Location of Government Corner

1855. This corner was originally established by the General Land Office. A. H. Runyon set a post, drove a charred stake, raised mound with pits and trench and planted apple seeds at the southeast side of the mound.

June 9, 1981. We dug for the corner, John Tupa from Hutchinson with a backhoe. We found a stone, 3 inches square and 10 inches long, set vertically, down 1 foot below the surface of the road. We tied it off and dug deeper down to natural ground, but found nothing else. This stone was on the center line of the north-south road, in line with a fence to the west and a field line to the east.

July 19, 1983. We set a McLeod County cast iron monument.

This corner fits long standing occupation lines, the center line of the road and fence and field line, and the location has been accepted as the quarter corner by adjoining land owners.

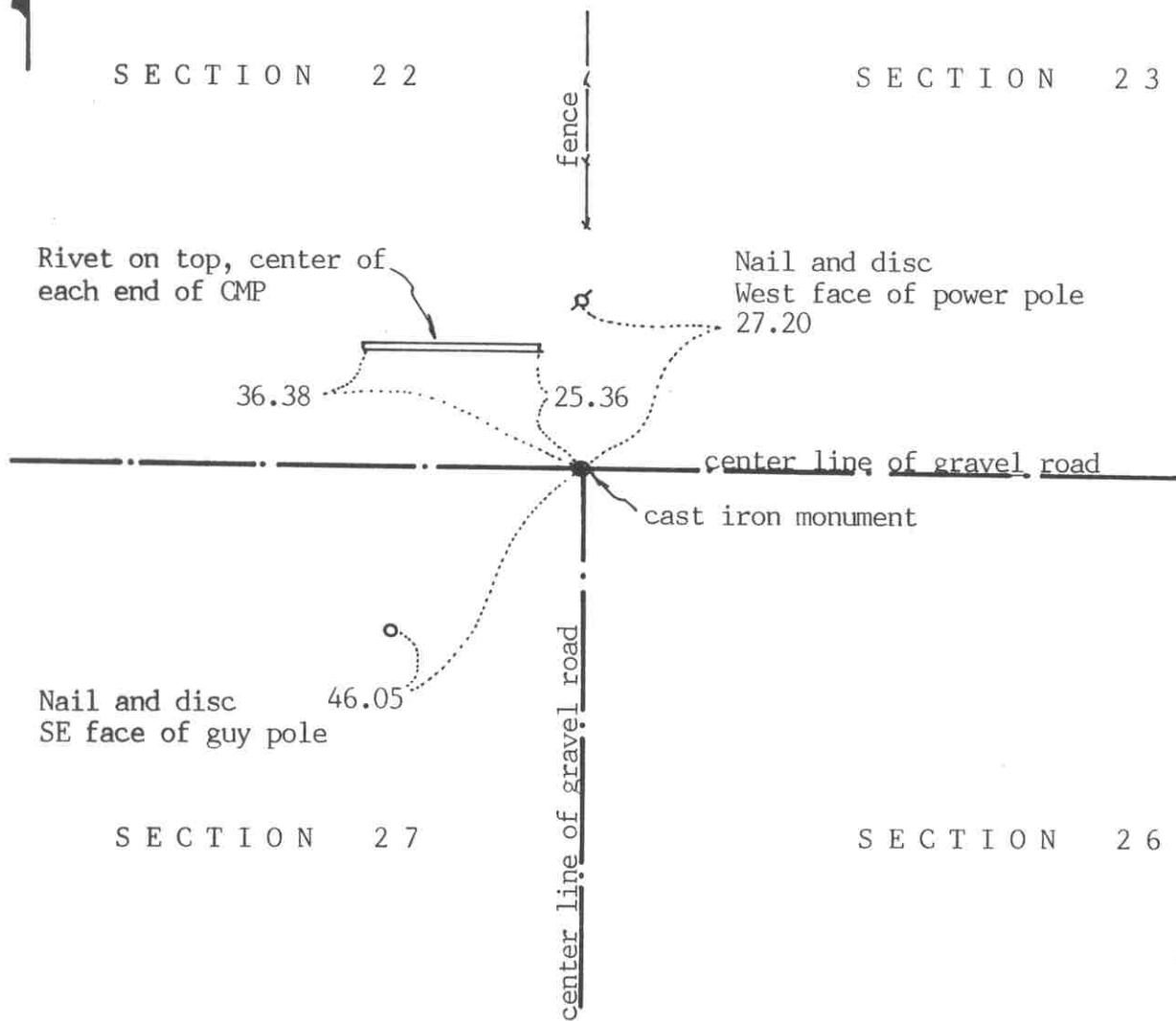
December 21, 1993. We found the monument in good condition down 6 inches below the surface of the gravel road and took new reference ties.

Certificate of Location of Government Corner



SKETCH OF REFERENCE TIES

(NO SCALE)



Statement of evidence relative to this corner location on sheet 2

I hereby certify that this document was prepared by me or under my direct supervision.

Willard Pellinen

Willard Pellinen
McLeod County Surveyor
License No. 9626

Date July 28, 1991

OFFICE OF THE COUNTY RECORDER
MCLEOD COUNTY, MINNESOTA.

I hereby certify that this document was filed in this office at 9 o'clock A.M. on the 31st day of July, 1991.

Carmen Ostlie, County Recorder

By _____, Deputy

Document No. 240183

NORTHEAST corner, Section 27, Township 116 North, Range 29 West

Certificate of Location of Government Corner

1855. A. H. Runyon of the General Land Office set post and marked 2 aspens and 2 oaks for bearing trees.

March, 1977. We found an iron pipe at the center line intersection of the roads. Henry Dusaski, 67 years old, has lived in the Northeast Quarter of Section 26 since 1935 (he also owns 19 acres in the Southeast Quarter of Section 22) says this is the correct corner.

June, 1981. We dug for the corner with a backhoe, but found nothing besides the iron pipe.

July 1, 1981. We set a McLeod County cast iron monument at the location of the found iron pipe. This fits the occupation lines, the center line of the roads and a fence running north.

There being no evidence to the contrary, we must accept the found iron pipe as marking the correct location of the section corner.

June 6, 1990. We found the monument in good condition and checked the reference ties.

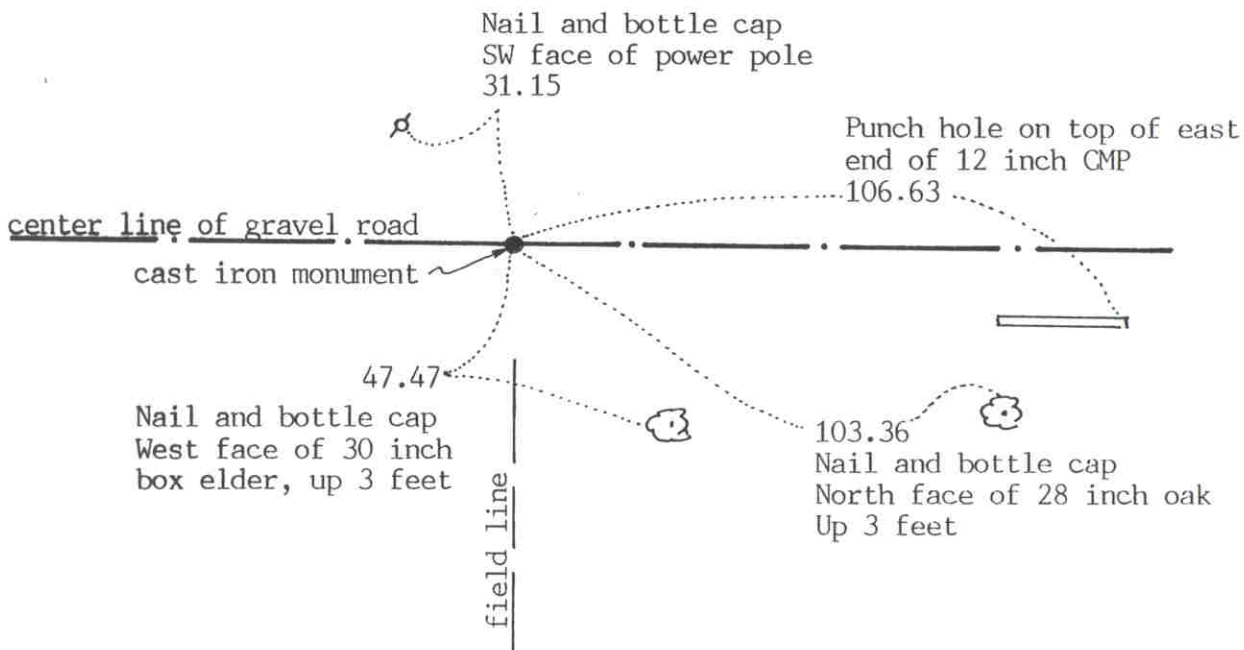
Certificate of Location of Government Corner



SKETCH OF REFERENCE TIES

(NO SCALE)

SECTION 22



SECTION 27

Statement of evidence relative to this corner location on sheet 2

I hereby certify that this document was prepared by me or under my direct supervision.

Willard Pellinen

Willard Pellinen
McLeod County Surveyor
License No. 9626

Date August 25, 1991

OFFICE OF THE COUNTY RECORDER
MCLEOD COUNTY, MINNESOTA.

I hereby certify that this document was filed in this office at 9 o'clock A.M. on the 27th day of August, 1991.

Carmen Ostlie, County Recorder

By _____, Deputy

Document No. 240564

Certificate of Location of Government Corner

1855. A.H.Runyon of the General Land Office set a post at the corner and marked one oak for a bearing tree and dug pits and trench and raised mound as per instructions.

March 16, 1977. We found an iron pipe at the corner in line with a wood fence to the south. James Urban, 45 years old, in the Southwest Quarter of Section 22 since 1944, said the corner should be about 5 feet west of the iron pipe. A fence line used to run north from there.

June 9, 1981. We dug for the corner, John Tupa from Hutchinson with a backhoe. Down 3 feet below the road surface we found a 12 inch diameter stone with a wood stake below the stone. This was about 5 feet west of the iron pipe found previously and a few feet south of the center line of the gravel road. On August 18, we set a C.I. Mon.

November 18, 1987. We measured the north line of Section 27 and found the corner to be $2\frac{1}{2}$ feet west of a split between the section corners and $8\frac{1}{2}$ feet north of a straight line between the corners.

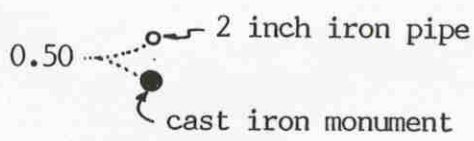
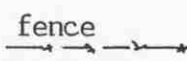
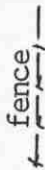
June 18, 1990. We found the monument in good condition down 6 inches below the surface of the road. Only 1 reference tie remained so we took additional ties.

We accept the found stone and wood stake as having perpetuated the position of the original quarter corner.

EAST QUARTER corner, Section 28, Township 116 North, Range 29 West

Certificate of Location of Government Corner

SKETCH OF REFERENCE TIES
(NO SCALE)



SECTION 28

SECTION 27

Statement of evidence relative to this corner location on sheet 2

I hereby certify that this document was prepared by me or under my direct supervision.

Willard Pellinen
Willard Pellinen
McLeod County Surveyor
License No. 9626

Date Feb. 2, 1994.

OFFICE OF THE COUNTY RECORDER
MCLEOD COUNTY, MINNESOTA.

I hereby certify that this document was filed in this office at 9 o'clock A. M. on the 7th day of February, 19 94.

Carmen (Artie) Mulder, County Recorder

By Jan Petrick, Deputy

Document No. 257726

EAST QUARTER corner, Section 28, Township 116 North, Range 29 West

Certificate of Location of Government Corner

1855. This corner was originally established by A. H. Runyon of the General Land Office. He set a post, drove a charred stake, raised mound with trench as per instructions and he planted apple seeds southeast of the mound.

July 10, 1968. Mr. Veenhuis who had lived in the Northwest Quarter of Section 27 since 1939 said the fence intersection, fences north-east-west, is the quarter corner. Fences have been there longer than he lived here and have always been accepted as being on the section and quarter lines.

Dickman Knutson, county surveyor, set a McLeod County cast iron monument at the fence intersection and took available ties.

The monument set by Knutson is accepted as marking the quarter corner. It fits long standing occupation lines, the fences, which have perpetuated the location of the quarter corner.

December 21, 1993. We found the monument in good condition. No fences remain at the quarter corner, fences still in farther north, east and west.

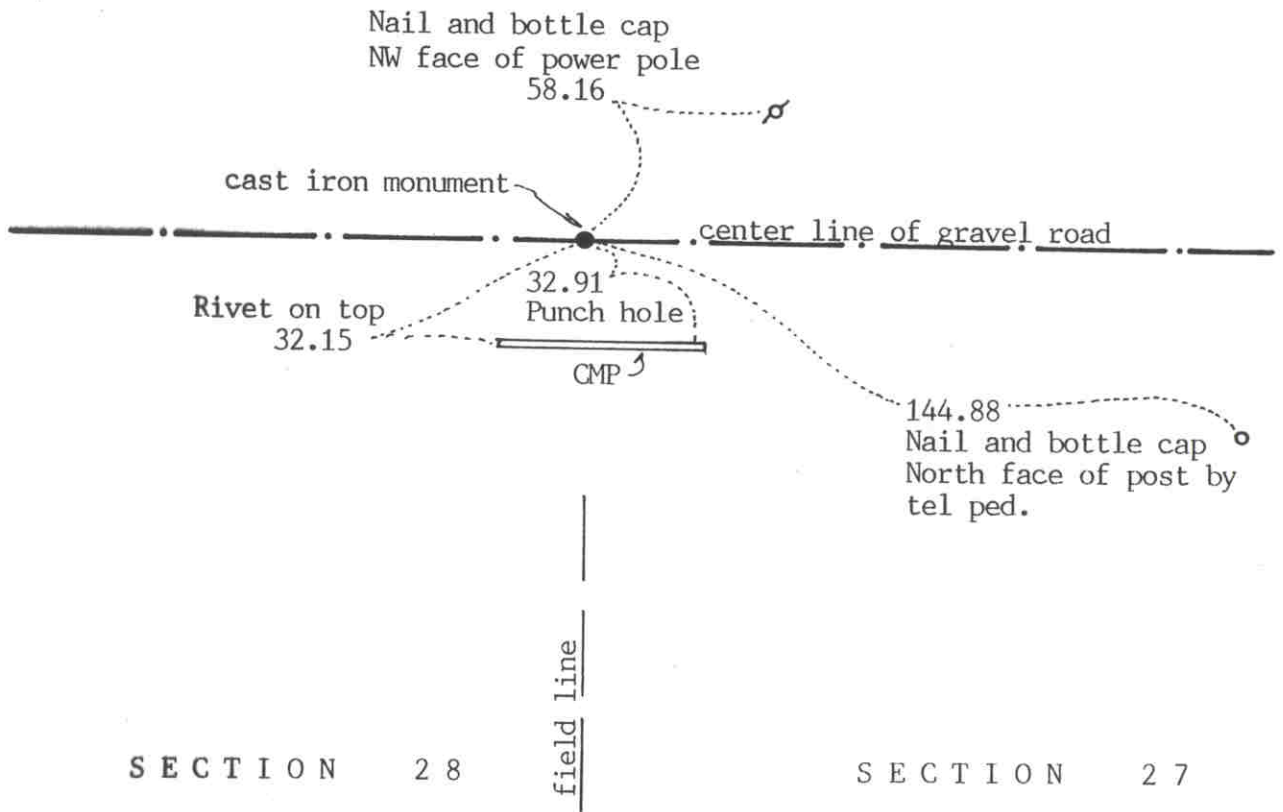
Certificate of Location of Government Corner

SKETCH OF REFERENCE TIES
(NO SCALE)



SECTION 21

SECTION 22



Statement of evidence relative to this corner location on sheet 2

I hereby certify that this document was prepared by me or under my direct supervision.

Willard Pellinen
Willard Pellinen
McLeod County Surveyor
License No. 9626

Date August 26, 1991

OFFICE OF THE COUNTY RECORDER
MCLEOD COUNTY, MINNESOTA.

I hereby certify that this document was filed in this office at 1:30 o'clock P.M. on the 3rd day of Oct, 1991.

Carmen Ostlie, County Recorder

By _____, Deputy

Document No. 241313

Certificate of Location of Government Corner

1855. The original public land survey was completed by A.H.Runyon of the General Land Office. He "drove charred stake, raised mound with trench as per instructions" and he planted apple seeds at the southeast corner of the mound.

July 10, 1968. McCombs Knutson Associates (Dickman Knutson, county surveyor) set a $\frac{1}{2}$ inch diameter iron pipe in the center line of the east-west road and in line with a field line to the south. Mr. Norman Veenhuis who had lived in the Northwest Quarter of Section 27 since 1939, said this was the correct location of the section corner. James Urban, in the Southwest Quarter of Section 22 since 1943 agrees.

June 9, 1981. We dug for the corner, John Tupa from Hutchinson with a backhoe. We dug a hole 12 feet by 6 feet by $4\frac{1}{2}$ feet deep but found nothing.

July 2, 1981. We set a McLeod County cast iron monument at the location of the iron pipe set by Knutson and took ties.

June 18, 1990. We found the monument in good condition and checked the reference ties.

There being no evidence to the contrary, we accept the iron pipe set by Knutson as having marked the correct location of the section corner.

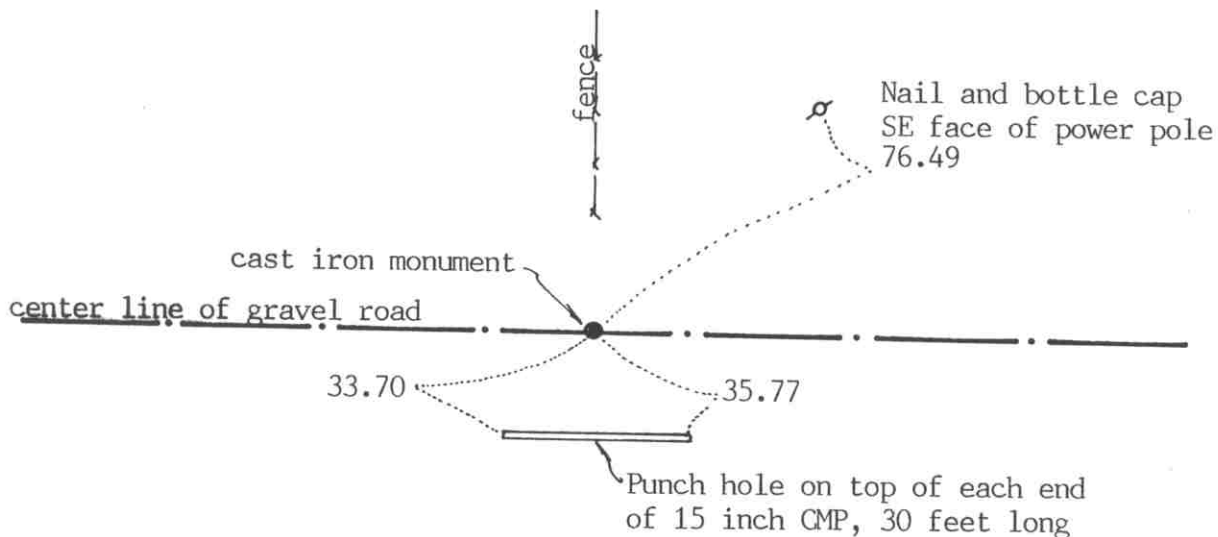
Certificate of Location of Government Corner



SKETCH OF REFERENCE TIES

(NO SCALE)

SECTION 21



SECTION 28

Statement of evidence relative to this corner location on sheet 2

I hereby certify that this document was prepared by me or under my direct supervision.

Willard Pellinen

Willard Pellinen
McLeod County Surveyor
License No. 9626

Date August 25, 1991

OFFICE OF THE COUNTY RECORDER
MCLEOD COUNTY, MINNESOTA.

I hereby certify that this document was filed in this office at 9 o'clock A.M. on the 27th day of August, 1991.

Carmen Botlie, County Recorder

By _____, Deputy

Document No. 240565

NORTH QUARTER corner, Section 28, Township 116 North, Range 29 West

Certificate of Location of Government Corner

1855. A.H.Runyon of the General Land Office set a post, drove charred stake, raised mound with pit and trench as per instructions and planted apple seeds at the southeast corner of the mound.

July 10, 1968. McCombs Knutson Associates (Dickman Knutson, county surveyor) set the corner on the center line of the road in line with fences north and south as per testimony by Mr. Katzenmeyer who lived in the Southeast Quarter of Section 21.

June 9, 1981. We dug for the corner, but found nothing. We reset the monument.

June 18, 1990. We found the monument in good condition down 3 inches below the road surface and took new reference ties.

There being no evidence to the contrary, we accept the iron pipe set by Knutson as marking the quarter corner.

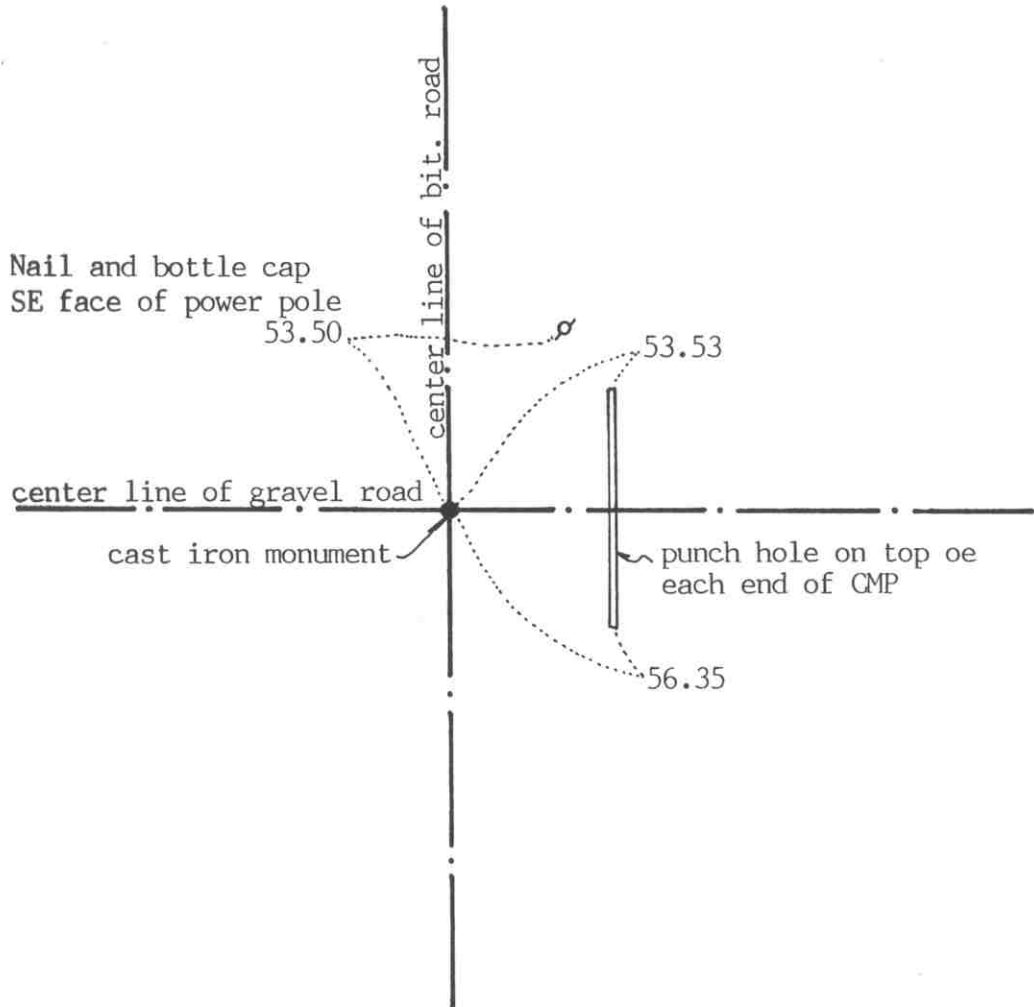
Certificate of Location of Government Corner



SKETCH OF REFERENCE TIES

(NO SCALE)

SECTION 29



SECTION 28

Statement of evidence relative to this corner location on sheet 2

I hereby certify that this document was prepared by me or under my direct supervision.

Willard Pellinen

Willard Pellinen
McLeod County Surveyor
License No. 9626

Date August 26, 1991

OFFICE OF THE COUNTY RECORDER
MCLEOD COUNTY, MINNESOTA.

I hereby certify that this document was filed in this office at 9 o'clock A.M. on the 27th day of August, 1991.

Carmen Ostlie, County Recorder

By _____, Deputy

Document No. 240567

Certificate of Location of Government Corner

1855. A. H. Runyon of the General Land Office "drove charred stake, raised mound with trench as per instructions and planted apple seeds at the southeast corner of the mound.

July 10, 1968. McCombs Knutson Associates (Dickman Knutson, county surveyor) set a $\frac{1}{2}$ inch diameter iron pipe at the center line intersection of the roads which has been accepted as the quarter corner by adjoining property owners.

July 31, 1974. Knutson replaced the iron pipe with a McLeod County cast iron monument and took reference ties.

This corner is 1.9 feet south of a split between the section corners and 10.7 feet west of a straight line.

June 21, 1990. We found the monument in good condition and checked the reference ties.

There being no evidence to the contrary, we accept the monument as marking the location of the quarter corner.

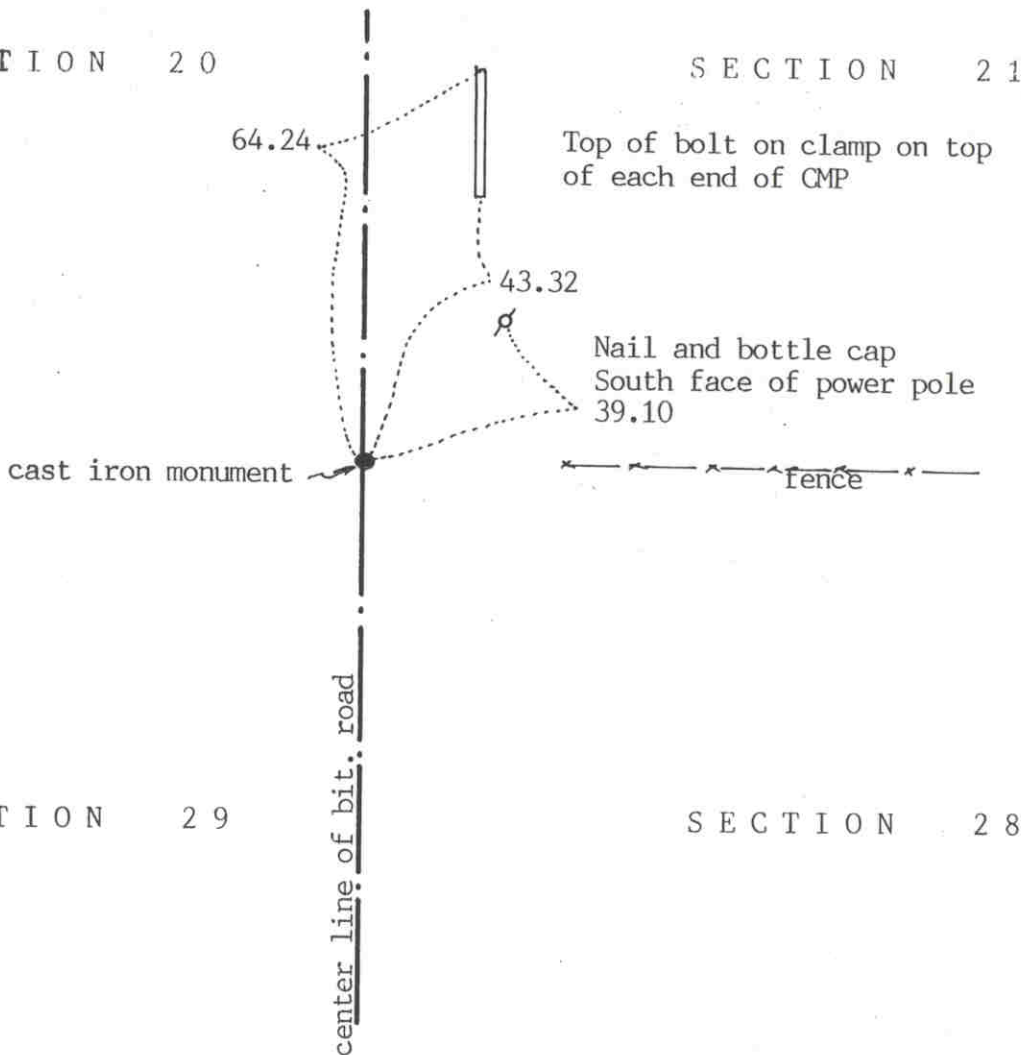
Certificate of Location of Government Corner



SKETCH OF REFERENCE TIES
(NO SCALE)

SECTION 20

SECTION 21



SECTION 29

SECTION 28

Statement of evidence relative to this corner location on sheet 2

I hereby certify that this document was prepared by me or under my direct supervision.

Willard Pellinen

Willard Pellinen
McLeod County Surveyor
License No. 9626

Date August 25, 1991

OFFICE OF THE COUNTY RECORDER
MCLEOD COUNTY, MINNESOTA.

I hereby certify that this document was filed in this office at 9 o'clock A.M. on the 27th day of August, 1991.

Carmen Ostlie, County Recorder

By _____, Deputy

Document No. 240566

NORTHEAST corner, Section 29, Township 116 North, Range 29 West*Certificate of Location of Government Corner*

1855. A. H. Runyon of the General Land Office drove a charred stake, raised mound with trench as per instructions and planted apple seeds at the southeast corner of the mound.

July 10, 1968. McCombs Knutson Associates (Dickman Knutson, county surveyor) set a half inch diameter iron pipe on the center line of the north-south road in line with a fence to the east. Adjoining land owners said this was the section corner.

July 31, 1974. Knutson replaced the iron pipe with a McLeod County cast iron monument and took available reference ties.

June 21, 1990. We found the monument in good condition and checked the reference ties.

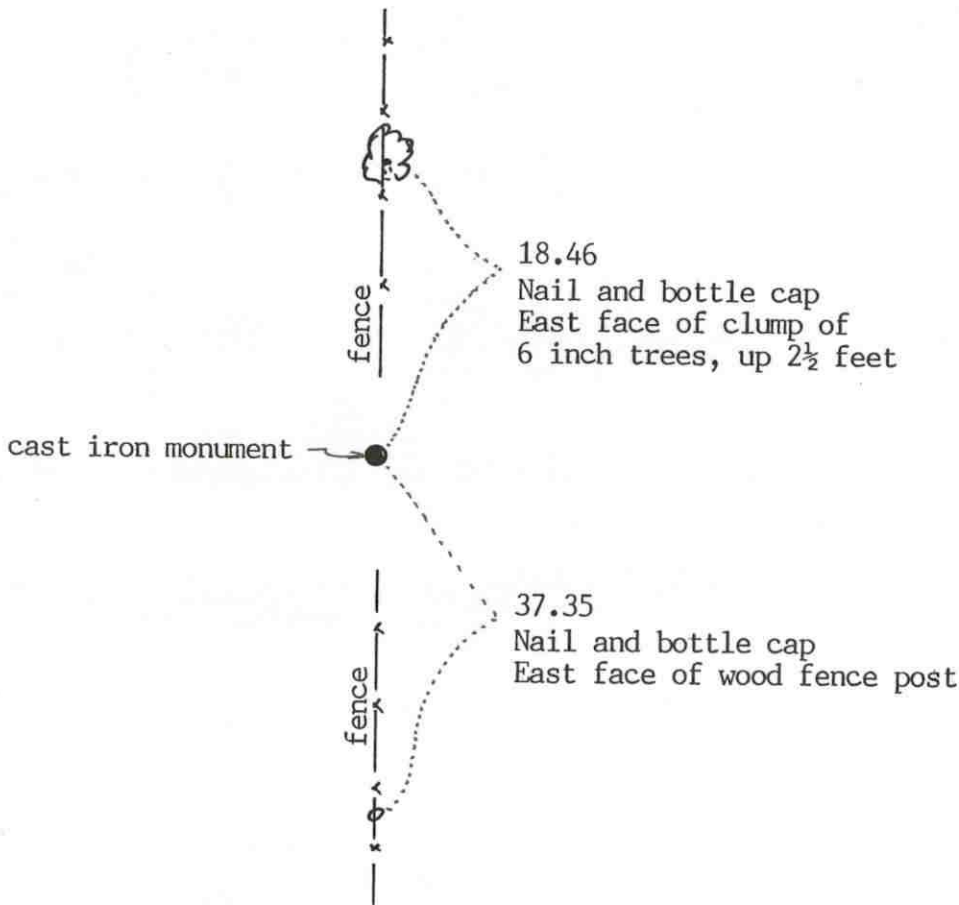
There being no evidence to the contrary, we accept the monument set by Knutson as the section corner.

Certificate of Location of Government Corner

SKETCH OF REFERENCE TIES

(NO SCALE)

SECTION 20



SECTION 29

Statement of evidence relative to this corner location on sheet 2

I hereby certify that this document was prepared by me or under my direct supervision.

Willard Pellinen

Willard Pellinen
McLeod County Surveyor
License No. 9626

Date Feb. 2, 1994

OFFICE OF THE COUNTY RECORDER
MCLEOD COUNTY, MINNESOTA.

I hereby certify that this document was filed in this office at 9 o'clock A. M. on the 7th day of February, 19 94.

Carmen Oetli Mulder, County Recorder

By Jan Petrick, Deputy

Document No. 257727

NORTH QUARTER corner, Section 29, Township 116 North, Range 29 West

Certificate of Location of Government Corner

August, 1855. This corner was originally established by the General Land Office. A. H. Runyon set a post, drove charred stake, raised mound with trench as per instructions and planted apple seeds southeast of the mound.

February 7, 1980. Mr. Edwin Albrecht, 59 years old, and had lived in the Southwest Quarter of Section 20 for 37 years, said the fence running north and south is on the north-south quarter lines of Sections 20 and 29. Mr. Willard Reiner, 48 years old, in the Southeast Quarter of Section 20 since 1954, agrees with Mr. Albrecht. There are property lines running east-west at this corner. We searched the area and found an old axle along the north-south fence within 15 feet of being on a straight line between the section corners.

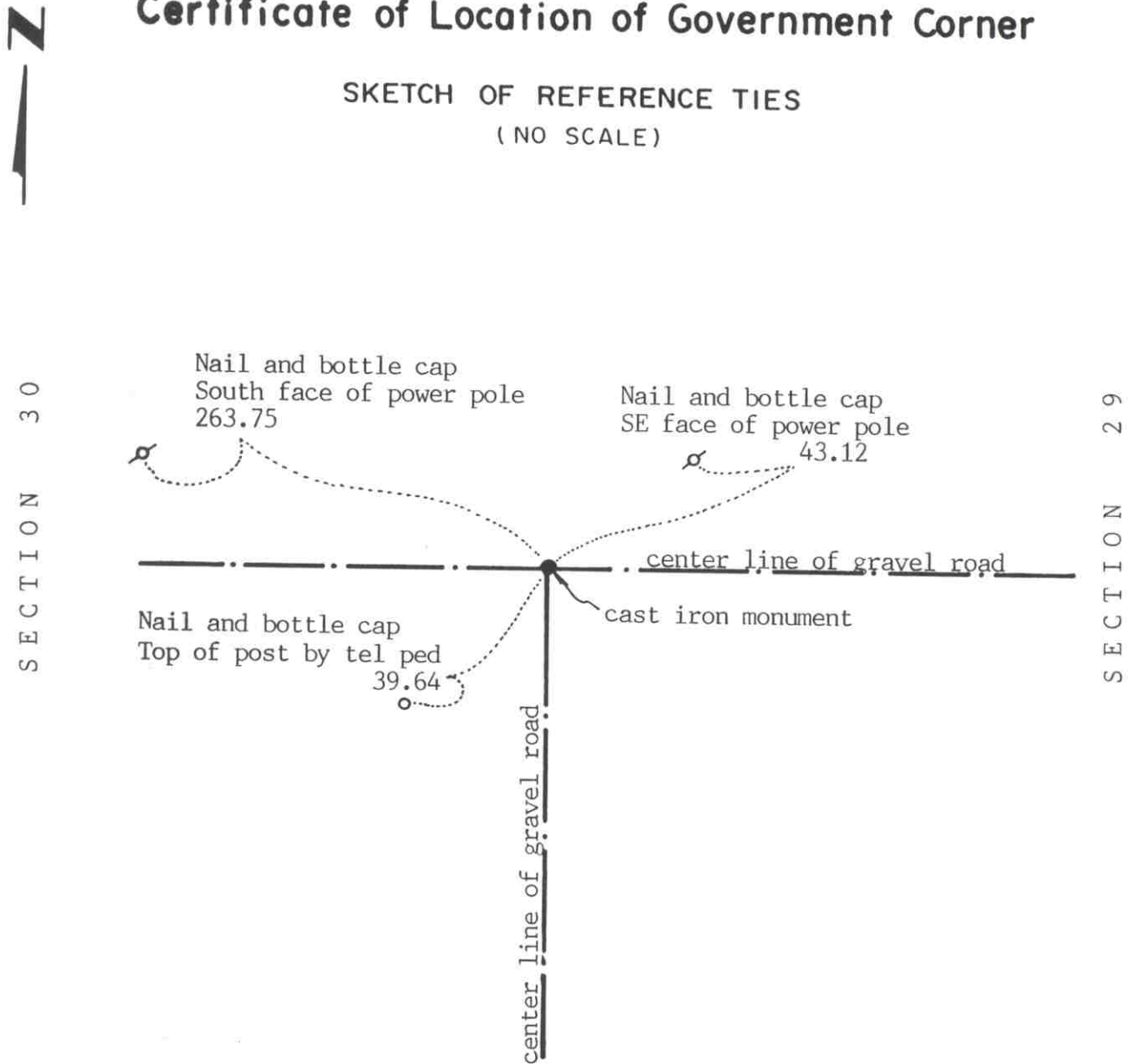
September 15, 1980. We replaced the axle with a McLeod County cast iron monument and took available reference ties. We found a stone down $\frac{1}{2}$ foot along the south side of the axle. This corner is within 4 feet of being half way between the section corners.

We accept the found axle as having perpetuated the location of the quarter corner.

December 21, 1993. We found the monument in good condition at the surface of the ground and took new reference ties.

Certificate of Location of Government Corner

SKETCH OF REFERENCE TIES
(NO SCALE)



Statement of evidence relative to this corner location on sheet 2

I hereby certify that this document was prepared by me or under my direct supervision.

Willard Pellinen

Willard Pellinen
McLeod County Surveyor
License No. 9626

Date Oct. 15, 1991

OFFICE OF THE COUNTY RECORDER
MCLEOD COUNTY, MINNESOTA.

I hereby certify that this document was filed in this office at 1 o'clock P.M. on the 21st day of Oct, 1991.

Armen Ostlie County Recorder

By _____, Deputy

Document No. 241604

EAST QUARTER corner, Section 30, Township 116 North, Range 29 West

Certificate of Location of Government Corner

1855. A. H. Runyon of the General Land Office "set quarter section post, drove charred stake, raised mound with trench as per instructions." He also planted apple seeds at the southeast side of the mound.

November 19, 1910. E. L. Higgins, surveyor, shows in his field notes that he found the corner buried in the center line intersection of the roads.

June 9, 1981. We dug for the corner, John Tupa from Hutchinson with a backhoe. Down 3 feet below the surface of the road we found a 2 inch by 2 inch by 12 inch rotted wood stake.

July 2, 1981. We set a McLeod County cast iron monument and took reference ties.

July 23, 1990. We found the monument in good condition and checked the reference ties.

We believe the stake we found is the same corner Higgins shows in his notes. Our distance to the northeast corner of Section 30 is within 2 feet of Higgins' 1910 distance.

NORTHEAST corner, Section 30, Township 116 North, Range 29 West

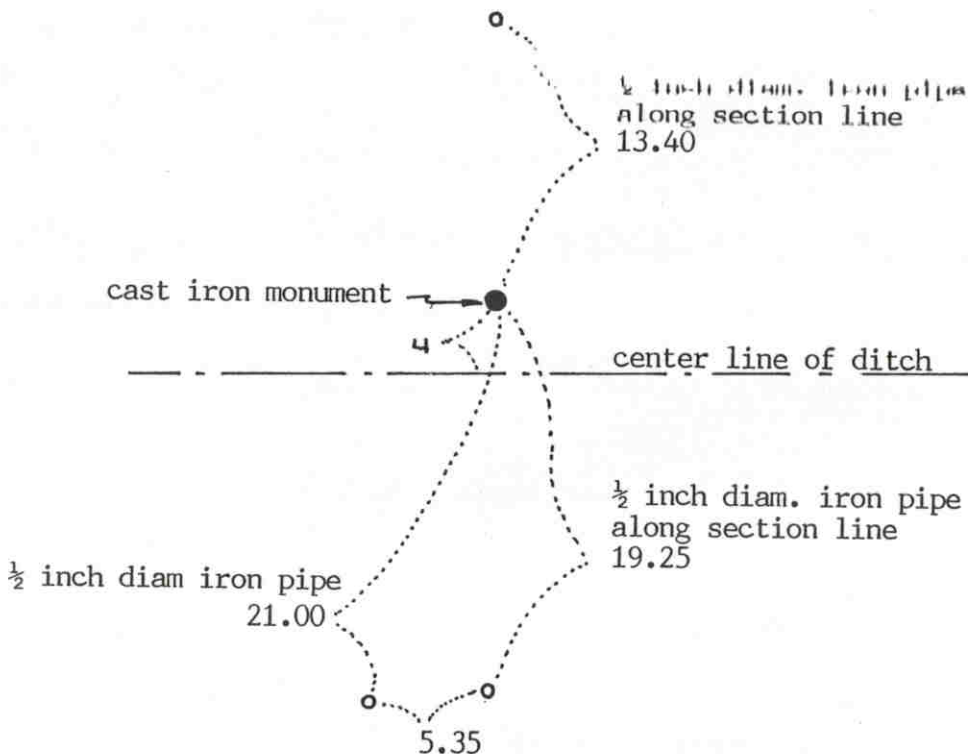
Certificate of Location of Government Corner

SKETCH OF REFERENCE TIES
(NO SCALE)



SECTION 19

SECTION 20



SECTION 30

SECTION 29

Statement of evidence relative to this corner location on sheet 2

I hereby certify that this document was prepared by me or under my direct supervision.

Willard Pellinen

Willard Pellinen
McLeod County Surveyor
License No. 9626

Date Feb. 2, 1994

OFFICE OF THE COUNTY RECORDER
MCLEOD COUNTY, MINNESOTA.

I hereby certify that this document was filed in this office at 9 o'clock 4.M. on the 7th day of February, 19 94.

Carmen Arlie Mulder, County Recorder

By Jan Petrick, Deputy

Document No. 257728

NORTHEAST corner, Section 30, Township 116 North, Range 29 West

Certificate of Location of Government Corner

August, 1855. This corner was originally established by the General Land Office. A.H.Runyon drove a charred stake, raised mound with trench as per instructions and he planted apple seeds southeast of the mound.

November 19, 1910. E.L.Higgins, surveyor, put in a 2 inch 6 foot long iron pipe at the corner.

February, 1980. We found the corner had been destroyed by ditch construction. We measured the east lines of Sections 19 and 30 and the north lines of Sections 30 and 29.

September 15, 1980. We set a McLeod County cast iron monument at a proration of Higgins' 1910 distances north, south, east and west.

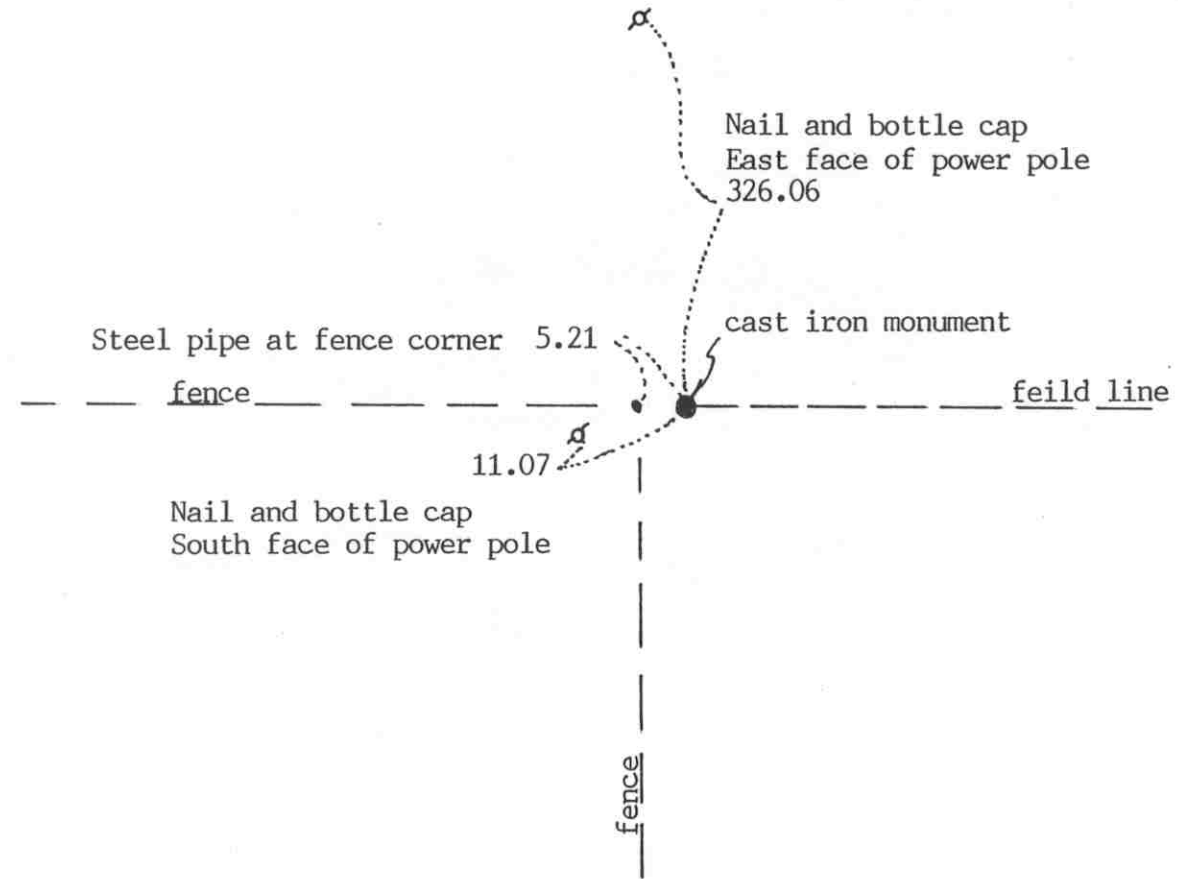
December 21, 1993. We found the monument in good condition and checked the reference ties.

Certificate of Location of Government Corner

SKETCH OF REFERENCE TIES

(NO SCALE)

SECTION 19



SECTION 30

Statement of evidence relative to this corner location on sheet 2

I hereby certify that this document was prepared by me or under my direct supervision.

Willard Pellinen
Willard Pellinen
McLeod County Surveyor
License No. 9626

Date Feb. 2, 1994

OFFICE OF THE COUNTY RECORDER
MCLEOD COUNTY, MINNESOTA.

I hereby certify that this document was filed in this office at 9 o'clock A.M. on the 7th day of February, 1994.

Armond Estlin Squires, County Recorder

By Jan Petrick, Deputy

Document No. 257729

NORTH QUARTER corner, Section 30, Township 116 North, Range 29 West

Certificate of Location of Government Corner

August, 1855. A. H. Runyon of the General Land Office originally established this corner. He set a post, drove a charred stake, raised a mound with trench as per instructions and planted apple seeds southeast of the mound.

November 19, 1910. E. L. Higgins, surveyor, set a 2 inch diameter iron pipe, 4 feet long at the corner.

February 25, 1980. We found a 2 inch diameter iron pipe 5 feet east of a fence corner. Fences north, south and west. Iron pipe was 1 foot below the ground surface.

September 15, 1980. We replaced the iron pipe with a McLeod County cast iron monument and took reference ties.

Our measured distances match Higgins' 1910 distances to the northeast and northwest corners of the section within a foot. The corner is within 0.4 foot of being on a straight line between the section corners. It is also within a foot of being on a proration of the government distances to the section corners.

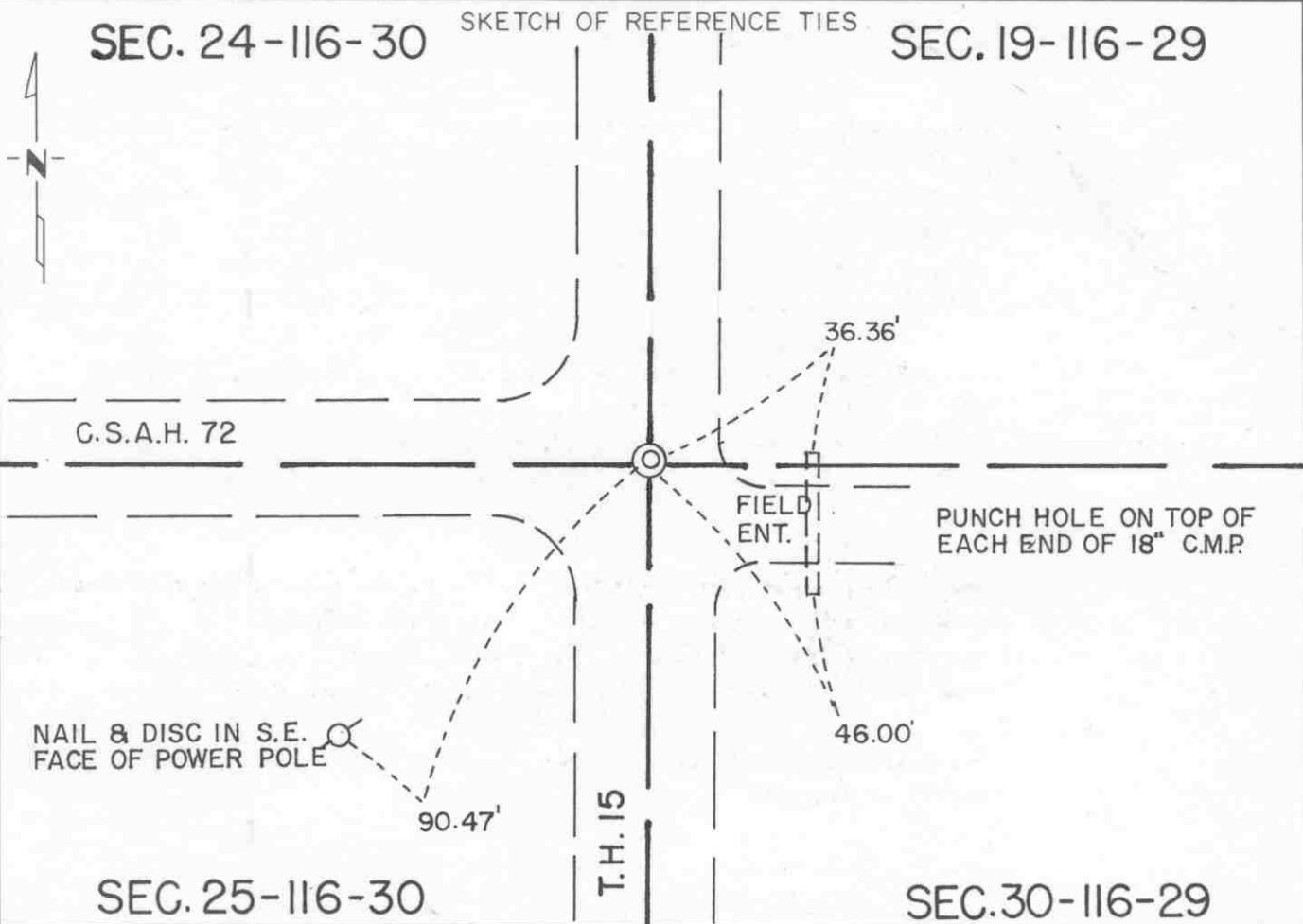
December 21, 1993. We found the monument in good condition down 3 inches below the surface and took new reference ties.

CERTIFICATE OF LOCATION OF GOVERNMENT CORNER

Northeast Corner of Section 25, Township 116 N, Range 30 W, 5th P.M.
 STATE OF MINNESOTA, County of McLeod

At the corner location shown on the sketch:

- On Apr. 16, 1990 found a railroad spike at the road surface
DATE
- left monument as found, lowered monument, removed monument (explain)
- On _____ placed a _____
DATE



Statement of evidence relative to this corner location is on back of page.

I hereby certify that this document and the data contained herein was prepared by me or under my direct supervision.

Robert Jones 8-26-91
SIGNATURE DATE

Registration No. 11864
 Land Surveyor, Professional Engineer
 County Surveyor, County Engineer

OFFICE OF THE COUNTY RECORDER
 County of McLeod

I hereby certify that this document was filed in the Co. Recorders office at 2 P.M. on the 18th day of Sep A.D. 1991

County Recorder Carmen Ostlie
 By _____, Deputy
 DOCUMENT NO. 241063

Statement of Evidence:

Northeast Corner Section 25, T 116 N, R 30 W

- 1855 - The original Public Land Survey of the township line was completed by John Ryan. A wood post was set over a deposit of charcoal in a dirt mound to mark the corner. Trenches and pits were dug to build the mound. Osage orange was planted at the corners of the mound.
- 1941 - The Minnesota Highway Department right of way map shows that a stone was found at T.H. 15 P.O.T. 1069+27.0. It was located at the centerline of a north/south road, at the centerline of a road west, and in line with a fence to the east.
- 1942 - All evidence of the corner was probably destroyed when T.H. 15 was graded.
- 1969 - Dickman Knutson, McLeod County Surveyor, found a nail and disc marking the corner at the road surface. It was at T.H. 15 station 1069+27.0.
- 1987 - Willard Pellinen, McLeod County Surveyor, set a railroad spike at the road surface to mark the corner. He used the 1969 reference ties to set the corner and set additional ties.
- 1989 - Willard Pellinen recovered the railroad spike and all the reference ties.
- 1990 - R. C. Jones, Registered Land Surveyor with Mn/DOT, found the railroad spike at the road surface. One of the reference ties was missing.

The railroad spike is accepted as the corner location because it was found to be 0.42 feet east of T.H. 15 P.O.T. 1069+27.94, which substantially fits the right of way map location, and it is in line with the centerline of C.S.A.H. 72 to the west.

For additional information, contact the Mn/DOT Surveys Section at Willmar, Mn 56201.

CERTIFICATE OF LOCATION OF GOVERNMENT CORNER

East Quarter Corner of Section 25, Township 116 N, Range 30 W, 5th P.M.

STATE OF MINNESOTA, County of McLeod

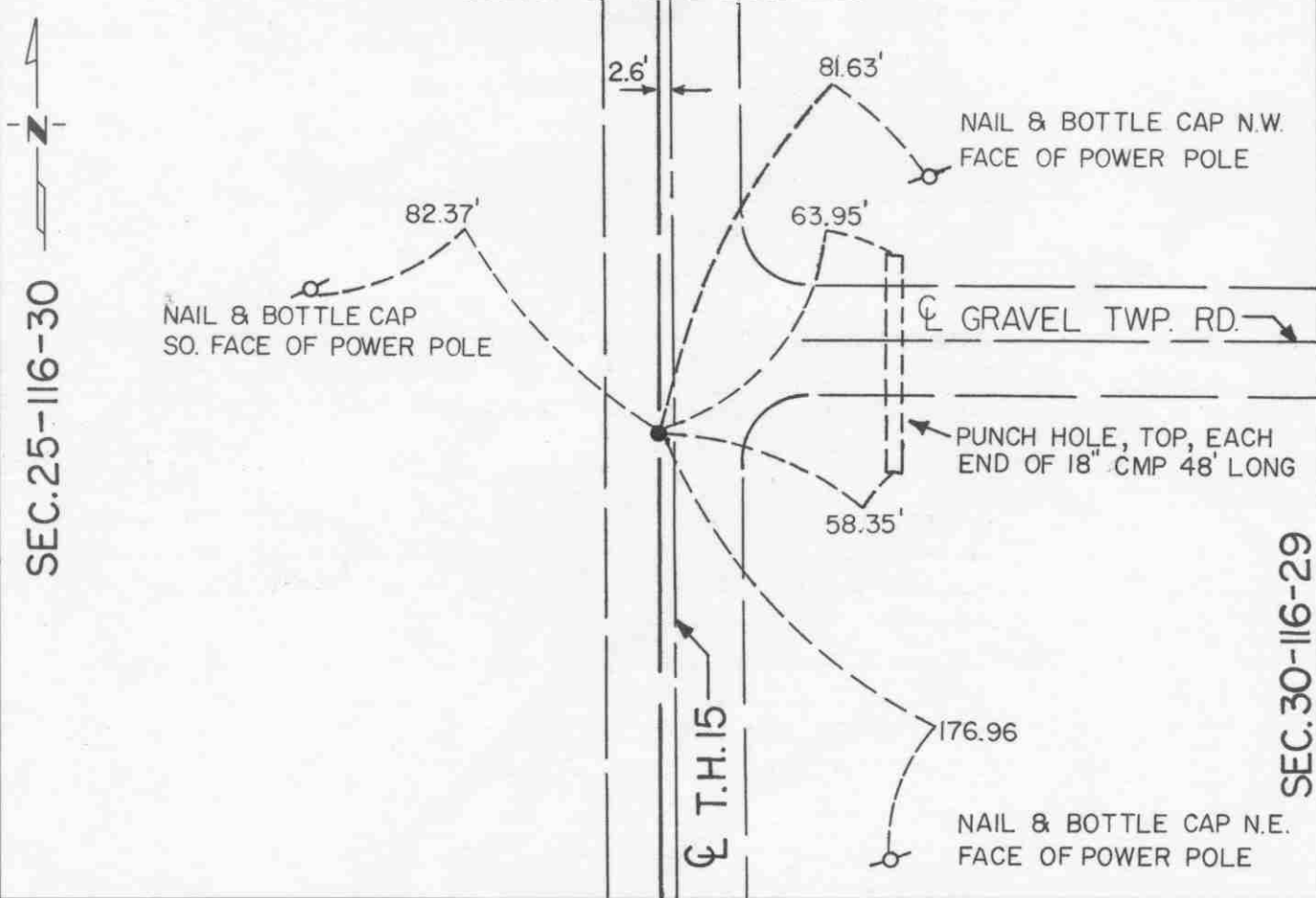
At the corner location shown on the sketch:

On Apr. 16, 1990 found a railroad spike at the road surface
DATE

left monument as found, lowered monument, removed monument (explain)

On _____ placed a _____
DATE

SKETCH OF REFERENCE TIES



SEC. 25-116-30

SEC. 30-116-29

Statement of evidence relative to this corner location is on back of page.

I hereby certify that this document and the data contained herein was prepared by me or under my direct supervision.

Robert Jones 8-20-91
SIGNATURE DATE

Registration No. 11864

Land Surveyor, Professional Engineer
 County Surveyor, County Engineer

OFFICE OF THE COUNTY RECORDER

County of McLeod

I hereby certify that this document was filed in the Co. Recorders office at 2 P.M. on the 18th day of Sep A.D., 1991

County Recorder Carmen Ostlie

By _____, Deputy

DOCUMENT NO. 241064

Statement of Evidence:

East Quarter Corner Section 25, T 116 N, R 30 W

- 1855 - The original Public Land Survey of the township line was completed by John Ryan. A wood post was set over a deposit of charcoal in a dirt mound to mark the corner. Trenches and pits were dug to build the mound. Osage orange was planted at the corners of the mound.
- 1941 - The Minnesota Highway Department right of way map shows the corner to be 2.6 feet west of T.H. 15 P.O.T. 1042+58.5. It was located at the centerline of a north/south road and in line with a fence to the west.
- 1942 - All evidence of the corner was probably destroyed when T.H. 15 was graded.
- 1969 - Dickman Knutson, McLeod County Surveyor, set a spike 2.6 feet west of T.H. 15 station 1042+58.5.
- 1987 - Willard Pellinen, McLeod County Surveyor, set a railroad spike to mark the corner according to the 1969 reference ties. He set additional reference ties.
- 1989 - Willard Pellinen recovered the railroad spike and the reference ties.
- 1990 - R. C. Jones, Registered Land Surveyor with Mn/DOT, found the railroad spike at the road surface and recovered all the reference ties.

The railroad spike is accepted as the corner location because it was found to be 2.52 feet west of T.H. 15 P.O.T. 1042+59.64, which substantially fits previous survey positions, and it is nearly in line with the centerline of a township road to the east.

For additional information, contact the Mn/DOT Surveys Section at Willmar, Mn 56201.

Certificate of Location of Government Corner

SKETCH OF REFERENCE TIES

(NO SCALE)



SECTION 31

Punch hole on top of
south end of CMP
138.29

fence
cast iron monument

center line of gravel road.

34.50
Nail and disc
South face of power pole

Nail and bottle cap
West face of power pole
292.16

field line

SECTION 32

Statement of evidence relative to this corner location on sheet 2

I hereby certify that this document was prepared by me or under my direct supervision.

Willard Pellinen
Willard Pellinen
McLeod County Surveyor
License No. 9626

Date Oct. 17, 1991

OFFICE OF THE COUNTY RECORDER
MCLEOD COUNTY, MINNESOTA.

I hereby certify that this document was filed in this office at 1 o'clock P.M. on the 21st day of Oct, 1991.

Armen Hatlie, County Recorder

By _____, Deputy

Document No. 241606

Certificate of Location of Government Corner

This corner was set by the government in 1855. A. H. Runyon "set quarter section post, drove charred stake, raised mound with trench as per instructions." He also planted apple seeds southeast of the mound.

1979. We measured the east line of Section 31 and set a temporary quarter corner in the center line of the north-south road in line with field lines east and west. Mr Clarence Rannow, 67 years old and had lived in the Southeast Quarter of Section 31 all his life, said this was the correct location of the quarter corner.

June 9, 1981. We dug for the corner, John Tupa from Hutchinson with a backhoe. Down 1 foot below the road surface we found a 12 inch diameter stone, 18 inches long. We tied the stone off and directly below the stone we found a wood stake, 3 inches in diameter, 1 foot long and sharpened at the bottom. We buried the stone north of the corner location.

July 2, 1981. We set a McLeod County cast iron monument at the corner and took additional reference ties.

July 23, 1990. We found the monument, top of monument broken off. We set a $\frac{1}{2}$ inch diameter iron pipe over the bottom part of the monument and took new reference ties. All old ties had been destroyed.

We accept the stone and wood stake we found as having perpetuated the correct location of the quarter corner.

Certificate of Location of Government Corner

SKETCH OF REFERENCE TIES
(NO SCALE)



SECTION 30

SECTION 29

field line

Punch hole on top of each end of 12 inch CMP, 18 feet long

23.57

25.44

Nail and bottle cap
West face of power pole
139.33

center line of cartway
cast iron monument

31.96
Nail and bottle cap
SW face of power pole

center line of gravel road

SECTION 31

SECTION 32

Statement of evidence relative to this corner location on sheet 2

I hereby certify that this document was prepared by me or under my direct supervision.

Willard Pellinen

Willard Pellinen
McLeod County Surveyor
License No. 9626

Date October 16, 1991

OFFICE OF THE COUNTY RECORDER
MCLEOD COUNTY, MINNESOTA.

I hereby certify that this document was filed in this office at 1 o'clock P.M. on the 21st day of Oct, 1991.

Armen Ostlie, County Recorder

By _____, Deputy

Document No. 241605

NORTHEAST corner, Section 31 , Township 116 North, Range 29 West

Certificate of Location of Government Corner

1855. A.H.Runyon of the General Land Office set the corner. He set a charred stake, raised a mound of earth and dug pits and trench as per instructions. He planted apple seeds southeast of the mound.

1926. Old survey notes show an iron pin at the corner.

August 29, 1977. Mr. Clarence Rannow, 67 years old and has lived in the Southeast Quarter of Section 31 all his life, and Mr. Vernon Dressel, 56 years old who lives in the Northeast Quarter of Section 31 both stated that the center line intersection of the north-south township road and cartway running east is the corner.

February 7, 1980. Mr. Leonard Dolezal, 65 years old and had lived in the Southwest Quarter of Section 29 for 60 years also said the center line intersection is the corner.

1981. We found an iron pin at the corner and replaced it with a McLeod County cast iron monument and took reference ties.

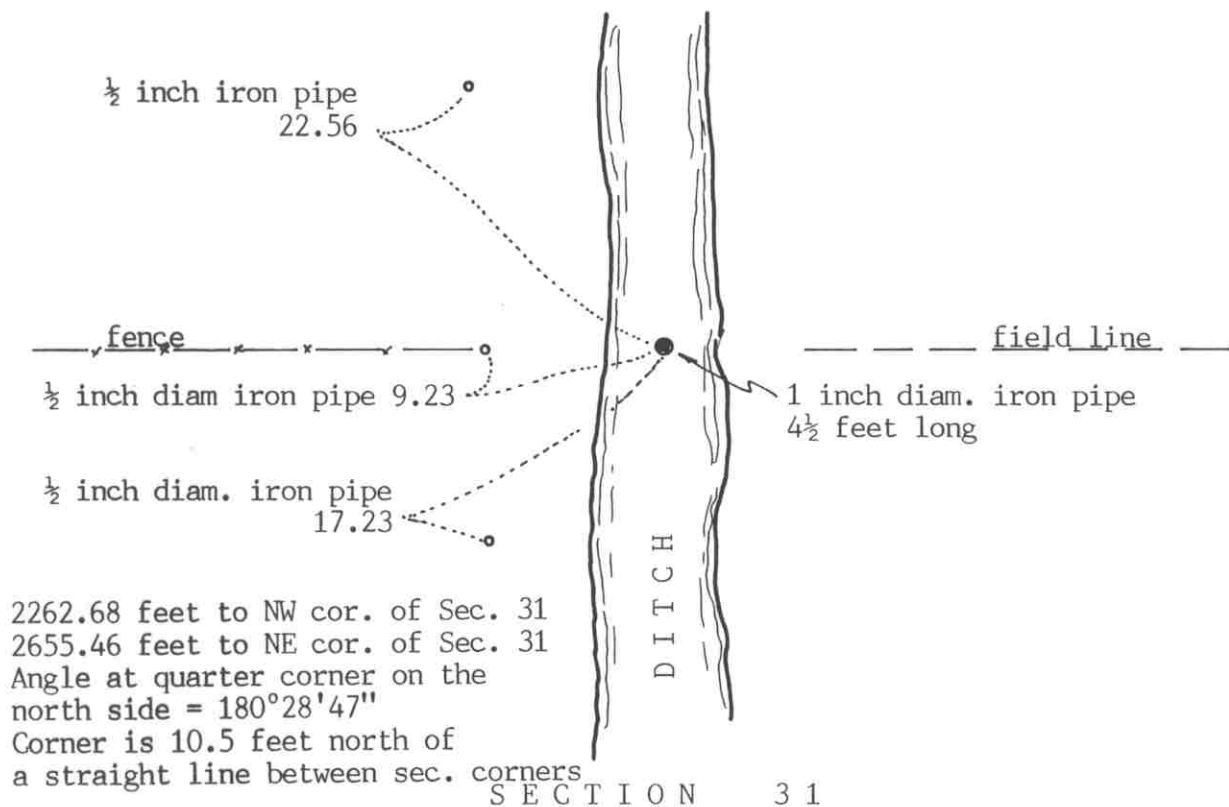
July 23, 1990. We found the cast iron monument in good condition and took new reference ties.

We believe the iron pin we found has perpetuated the correct location of the section corner.

Certificate of Location of Government Corner

SKETCH OF REFERENCE TIES
(NO SCALE)

SECTION 30



2262.68 feet to NW cor. of Sec. 31
2655.46 feet to NE cor. of Sec. 31
Angle at quarter corner on the north side = 180°28'47"
Corner is 10.5 feet north of a straight line between sec. corners

SECTION 31

Statement of evidence relative to this corner location on sheet 2

I hereby certify that this document was prepared by me or under my direct supervision.

Willard Pellinen
Willard Pellinen
McLeod County Surveyor
License No. 9626

Date October 15, 1991

OFFICE OF THE COUNTY RECORDER
MCLEOD COUNTY, MINNESOTA.

I hereby certify that this document was filed in this office at 1 o'clock P.M. on the 21st day of Oct, 1991.

Carmen Ostlie, County Recorder

By _____, Deputy

Document No. 241607

Certificate of Location of Government Corner

1855. A. H. Runyon of the General Land Office set a post in a marsh and 6 chains east he set a post, drove charred stake, built a mound for a witness corner.

February 7, 1980. Vernon Dressel, who lives in the North Half of the Northeast Quarter of Section 31 and Erwin Nemitz, 61 years old and who has lived in the Northwest Quarter of Section 31 all his life, both agree the ditch was built on the north south quarter lines of Sections 30 and 31 at the quarter corner and that the fence to the west is on the section line.

December 13, 1982. We set a 1 inch diameter iron pipe, $4\frac{1}{2}$ feet long on a proration of the government distances to the northwest and northeast corners of Section 31 in line with the fence to the west and a field line to the east. This corner falls in the center of the ditch.

July 23, 1990. We found the iron pipe and checked the reference ties.

We accept the iron pipe as the correct quarter corner location because it fits long standing occupation lines, the fence and ditch, as per the testimony of the land owners.

CERTIFICATE OF LOCATION OF GOVERNMENT CORNER

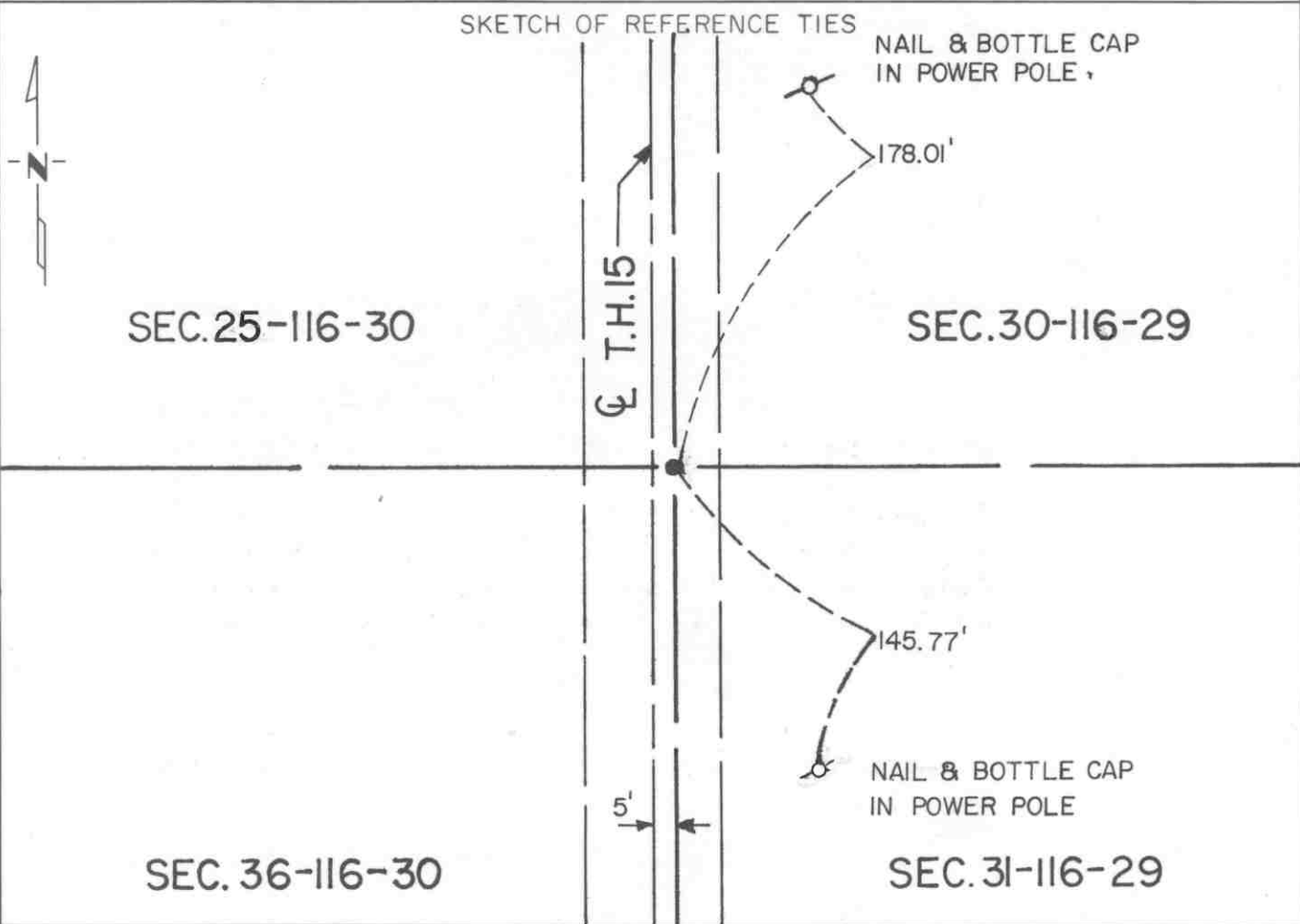
Northeast Corner of Section 36, Township 116 N, Range 30 W, 5th P.M.
STATE OF MINNESOTA, County of McLeod

At the corner location shown on the sketch:

On Apr. 16, 1990 found a railroad spike at the surface of T.H. 15
DATE

left monument as found, lowered monument, removed monument (explain)

On _____ placed a _____
DATE



Statement of evidence relative to this corner location is on back of page.

I hereby certify that this document and the data contained herein was prepared by me or under my direct supervision.

Robert J. Jones 8-20-91
SIGNATURE DATE

Registration No. 11864

Land Surveyor, Professional Engineer
 County Surveyor, County Engineer

OFFICE OF THE COUNTY RECORDER

County of McLeod

I hereby certify that this document was filed in the Co. Recorders office at 2 P .M. on the 18th day of Sep A.D., 1991

County Recorder Carmen Ostlie

By _____, Deputy

DOCUMENT NO. 241069

Statement of Evidence:

Northeast Corner Section 36, T 116 N, R 30 W

- 1855 - The original Public Land Survey of the township line was completed by John Ryan. The corner fell in a large pond, so a witness corner was set 11.00 chains (726 feet) south of the section corner position. A wood post was set over a deposit of charcoal in a dirt mound to mark the witness corner. Trenches and pits were dug to build the mound. Osage orange was planted at the corners of the mound.
- 1941 - The Minnesota Highway Department right of way map shows the corner to be 5.0 feet east of T.H. 15 P.O.T. 1016+18.0. It was located at the centerline of a north/south road and in line with a fence to the west.
- 1942 - All evidence of the corner was probably destroyed when T.H. 15 was graded.
- 1969 - Dickman Knutson, McLeod County Surveyor, set a spike 5 feet east of P.O.T. 1016+18.0 to mark the corner. He also set reference ties.
- 1987 - Willard Pellinen, McLeod County Surveyor, set a railroad spike according to the 1969 reference ties. The corner had been destroyed by road construction.
- 1989 - Willard Pellinen recovered the railroad spike and the reference ties.
- 1990 - R. C. Jones, Registered Land Surveyor with Mn/DOT, found the railroad spike at the surface of the highway and recovered the reference ties.

The railroad spike is accepted as the corner location because it is found to be 5.78 feet east of T.H. 15 P.O.T. 1016+17.81, which substantially fits the right of way map position.

For additional information, contact the Mn/DOT Surveys Section at Willmar, Mn 56201.

CERTIFICATE OF LOCATION OF GOVERNMENT CORNER

East Quarter Corner of Section 36, Township 116 N, Range 30 W, 5th P.M.

STATE OF MINNESOTA, County of McLeod

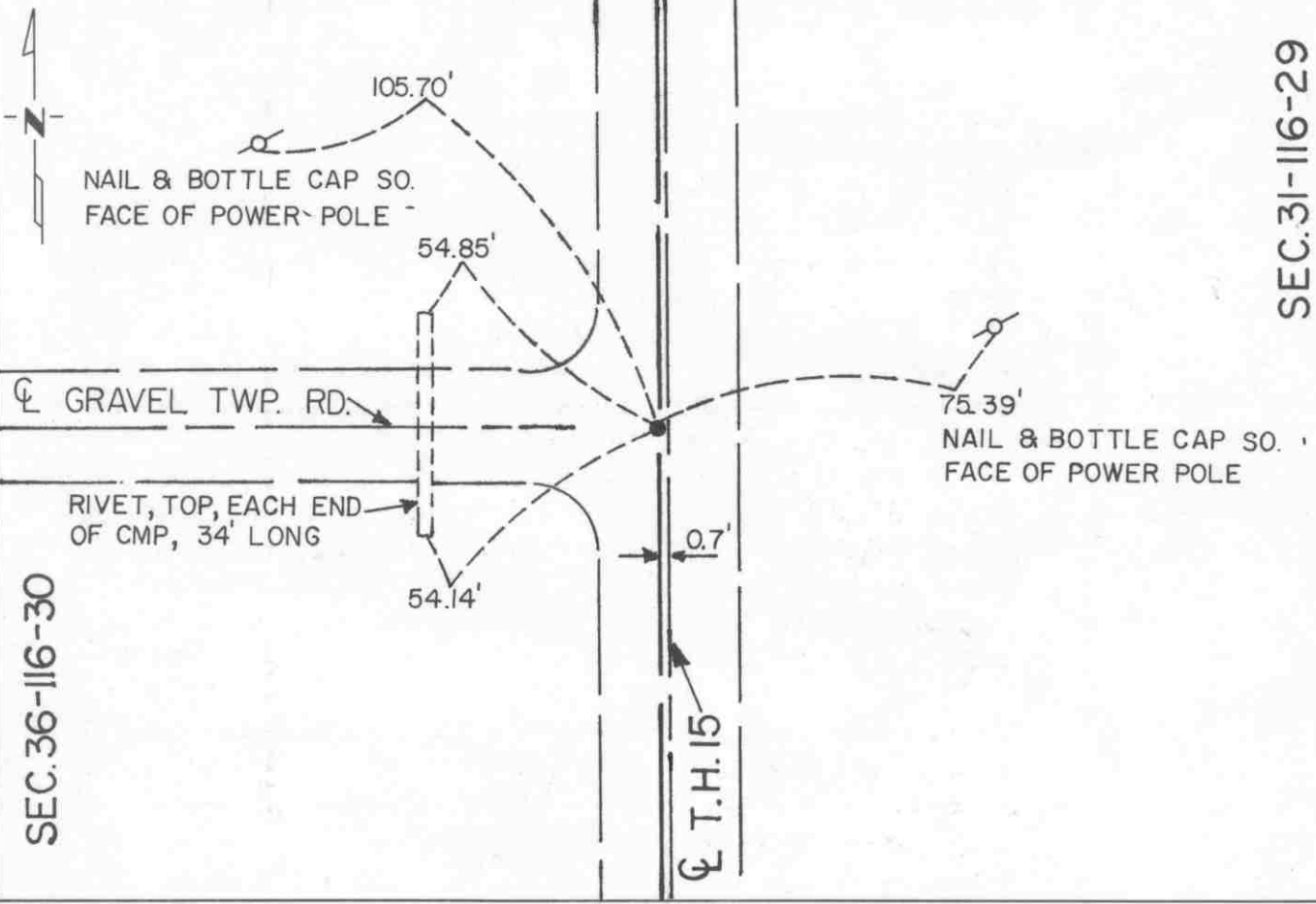
At the corner location shown on the sketch:

On Apr. 16, 1990 found a iron pipe at the road surface
DATE

left monument as found, lowered monument, removed monument (explain)

On _____ placed a _____
DATE

SKETCH OF REFERENCE TIES



Statement of evidence relative to this corner location is on back of page.

I hereby certify that this document and the data contained herein was prepared by me or under my direct supervision.

Robert C. Jones 8-20-91
SIGNATURE DATE

Registration No. 11864

- Land Surveyor, Professional Engineer
- County Surveyor, County Engineer

OFFICE OF THE COUNTY RECORDER
County of McLeod

I hereby certify that this document was filed in the Co. Recorders office at 2 P.M. on the 18th day of Aug A.D., 1991

County Recorder Carmen Ostlie
By _____, Deputy

DOCUMENT NO. 241070

Statement of Evidence:

East Quarter Corner Section 36, T 116 N, R 30 W

- 1855 - The original Public Land Survey of the township line was completed by John Ryan. A wood post was set over a deposit of charcoal in a dirt mound to mark the corner. Trenches and pits were dug to build the mound. Osage orange was planted at the corners of the mound.
- 1941 - The Minnesota Highway Department right of way map shows the corner to be 0.7 feet west of T.H. 15 P.O.T. 989+32.0. It was located at the centerline of a north/south road and on the centerline of a road to the west.
- 1942 - All evidence of the corner was probably destroyed when T.H. 15 was graded.
- 1969 - Dickman Knutson, McLeod County Surveyor, set an iron pipe 0.7 feet west of P.O.T. 989+32.0 to mark the corner. He also set reference ties.
- 1989 - Willard Pellinen, McLeod County Surveyor, set an iron pipe to mark the corner according to the 1969 reference ties. He set additional ties.
- 1990 - R. C. Jones, Registered Land Surveyor with Mn/DOT, found the iron pipe at the highway surface and recovered all the reference ties.

The iron pipe is accepted as the corner location because it was found to be 0.96 feet west of T.H. 15 P.O.T. 989+30.99, which substantially fits the position shown on the right of way map, and it is nearly on the centerline of a township road to the west.

For additional information, contact the Mn/DOT Surveys Section at Willmar, Mn 56201.

CERTIFICATE OF LOCATION OF GOVERNMENT CORNER

Northeast Corner of Section 1, Township 115 N, Range 30 W, 5th P.M.

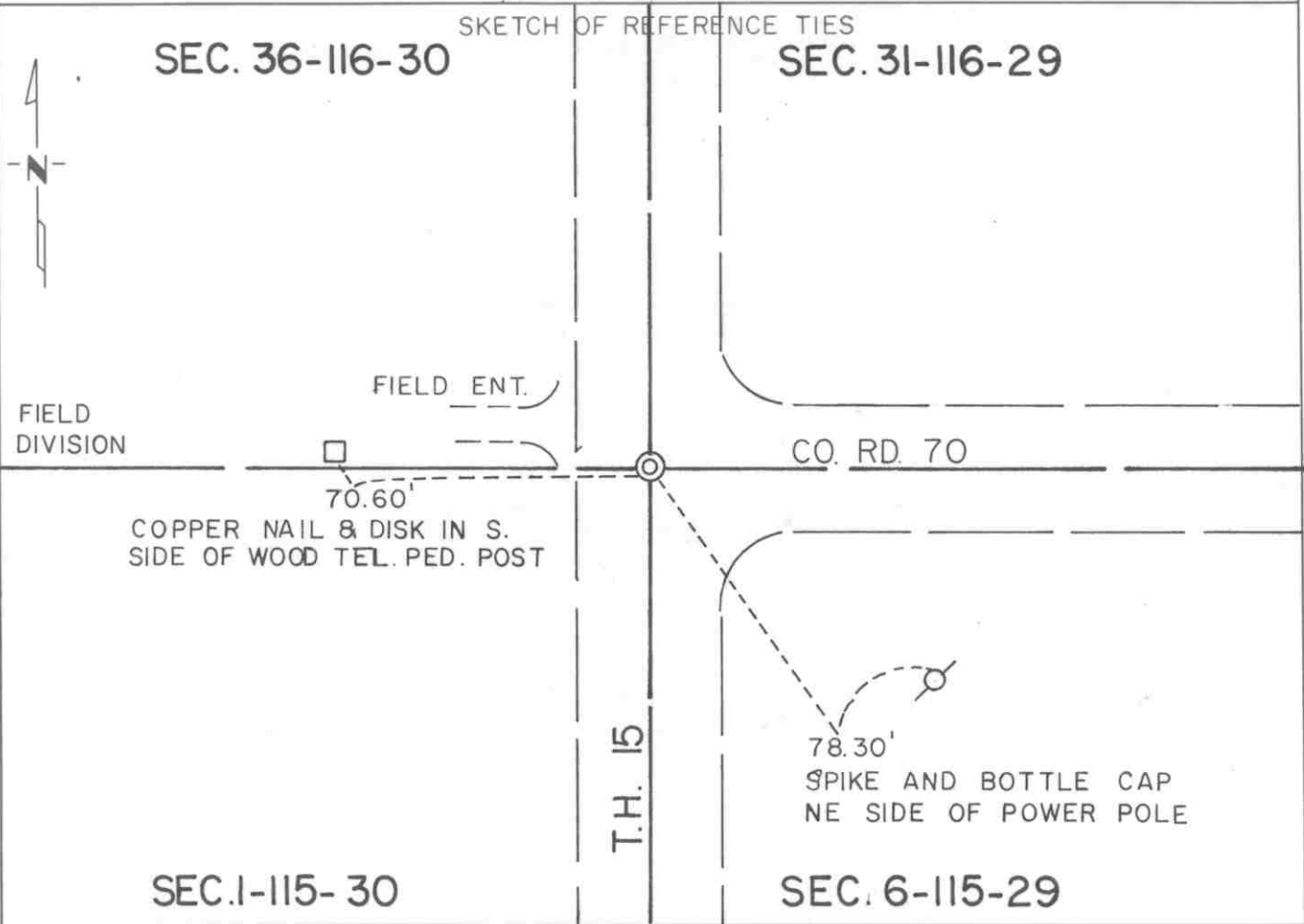
STATE OF MINNESOTA, County of McLeod

At the corner location shown on the sketch:

On Apr. 12, 1990 found a railroad spike at the surface of the highway
DATE

left monument as found, lowered monument, removed monument (explain)

On _____ placed a _____
DATE



Statement of evidence relative to this corner location is on back of page.

I hereby certify that this document and the data contained herein was prepared by me or under my direct supervision.

Robert Jones 8-19-91
SIGNATURE DATE

Registration No. 11864

- Land Surveyor, Professional Engineer
- County Surveyor, County Engineer

OFFICE OF THE COUNTY RECORDER
County of McLeod

I hereby certify that this document was filed in the Co. Recorders office at 2 P.M. on the 18th day of sep A.D., 1991

County Recorder Armen Bellie

By _____, Deputy

DOCUMENT NO. 241015

Statement of Evidence:

Northeast Corner Section 1, T 115 N, R 30 W

- 1855 - The original Public Land Survey of the Township Line was completed by John Ryan. A wood post was set in a dirt mound over a deposit of charcoal to mark the corner. Trenches and pits were dug as per instructions to build the mound. Osage orange was planted at the corners of the mound.
- 1895 - I. C. Christlieb, McLeod County Surveyor, set an iron monument to mark the corner.
- 1941 - The Minnesota Highway Department right of way map shows the corner to be located at T.H. 15 engineer's station P.O.T. 962+59.5. It was in line with the centerline of a road to the east and 2 1/2 feet south of a fence line to the west. It is not known whether a monument was found or not.
- 1942 - It appears that all physical evidence of the corner was destroyed when T.H. 15 was graded.
- 1969 - The McLeod County Surveyor measured the east line of Section 1 and found an iron pipe at the centerline of T.H. 15 and the centerline of a county road to the east. The distance from the pipe to the southeast corner of the section was within 1 foot of Christlieb's 1895 survey distance. Reference ties were made to the iron pipe at that time.
- 1990 - R. C. Jones, Registered Land Surveyor with Mn/DOT, found a railroad spike at the road surface at T.H. 15 engineer's station equation P.I. 962+61.00 = P.O.T. 962+58.68.

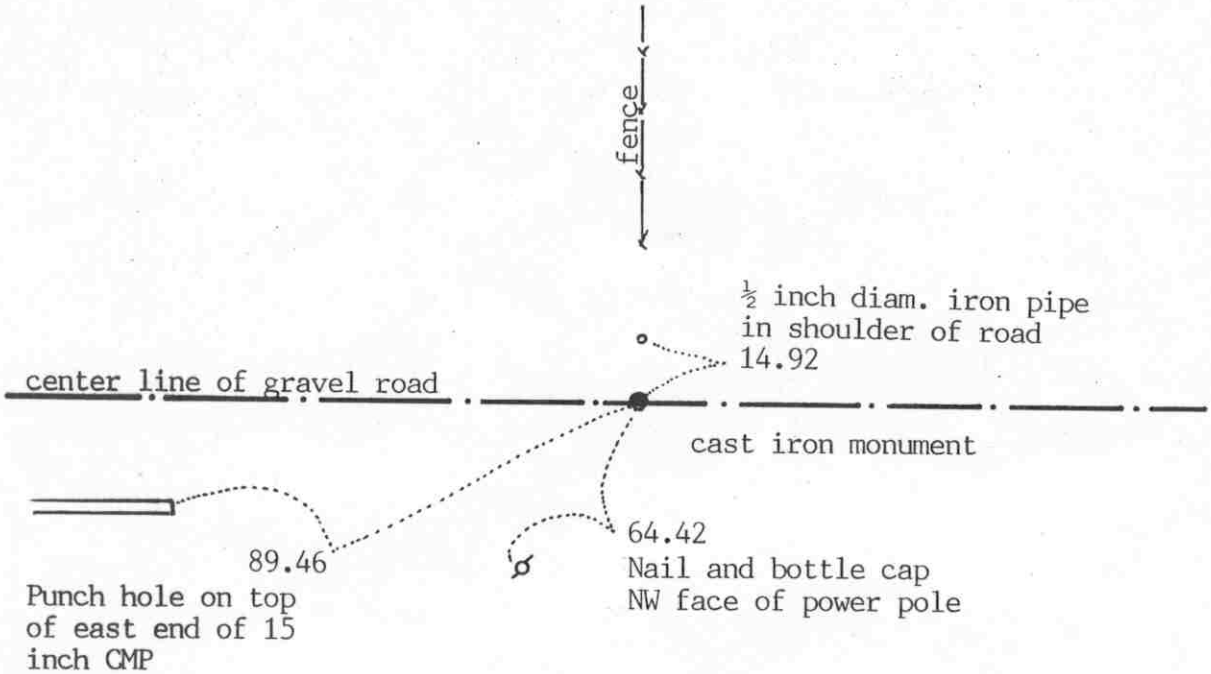
The railroad spike is accepted as the corner position because it nearly matches the location shown on the highway right of way map and it is in line with the centerline of a county highway to the east.

For additional information, contact the Mn/DOT Surveys Section at Willmar, Mn 56201.

Certificate of Location of Government Corner

SKETCH OF REFERENCE TIES
(NO SCALE)

SECTION 31



SECTION 6

Statement of evidence relative to this corner location on sheet 2

I hereby certify that this document was prepared by me or under my direct supervision.

Willard Pellinen

Willard Pellinen
McLeod County Surveyor
License No. 9626

Date October 16, 1991

OFFICE OF THE COUNTY RECORDER
MCLEOD COUNTY, MINNESOTA.

I hereby certify that this document was filed in this office at 1 o'clock P. M. on the 21st day of Oct, 1991.

Carmen Ostlie, County Recorder

By _____, Deputy

Document No. 241593

Certificate of Location of Government Corner

July, 1855. John Ryan of the General Land Office set a post, deposited charcoal, dug pits and trench, built mound and planted osage orange seeds at the corners of the mound.

December, 1954. County Highway Department field notes show the corner to be on the center line of the east-west road in line with a fence to the north.

1970. McCombs Knutson Associates (Dickman Knutson, county surveyor) dug for the corner, John Tupa from Hutchinson with a backhoe. They dug a hole 10 feet by 5 feet by 4½ feet deep but found no evidence of the quarter corner.

Knutson set a McLeod County cast iron monument in the center of the road in line with a fence to the north as per testimony from area residents.

July 23, 1990. We found the monument in good condition and took new reference ties.

There being no evidence to the contrary, we accept the monument as marking the quarter corner. It fits long standing occupation lines, the center line of the road and the fence running north.

CERTIFICATE OF LOCATION OF GOVERNMENT CORNER

Northeast Corner of Section 6, Township 115 N, Range 29 W, 5th P.M.

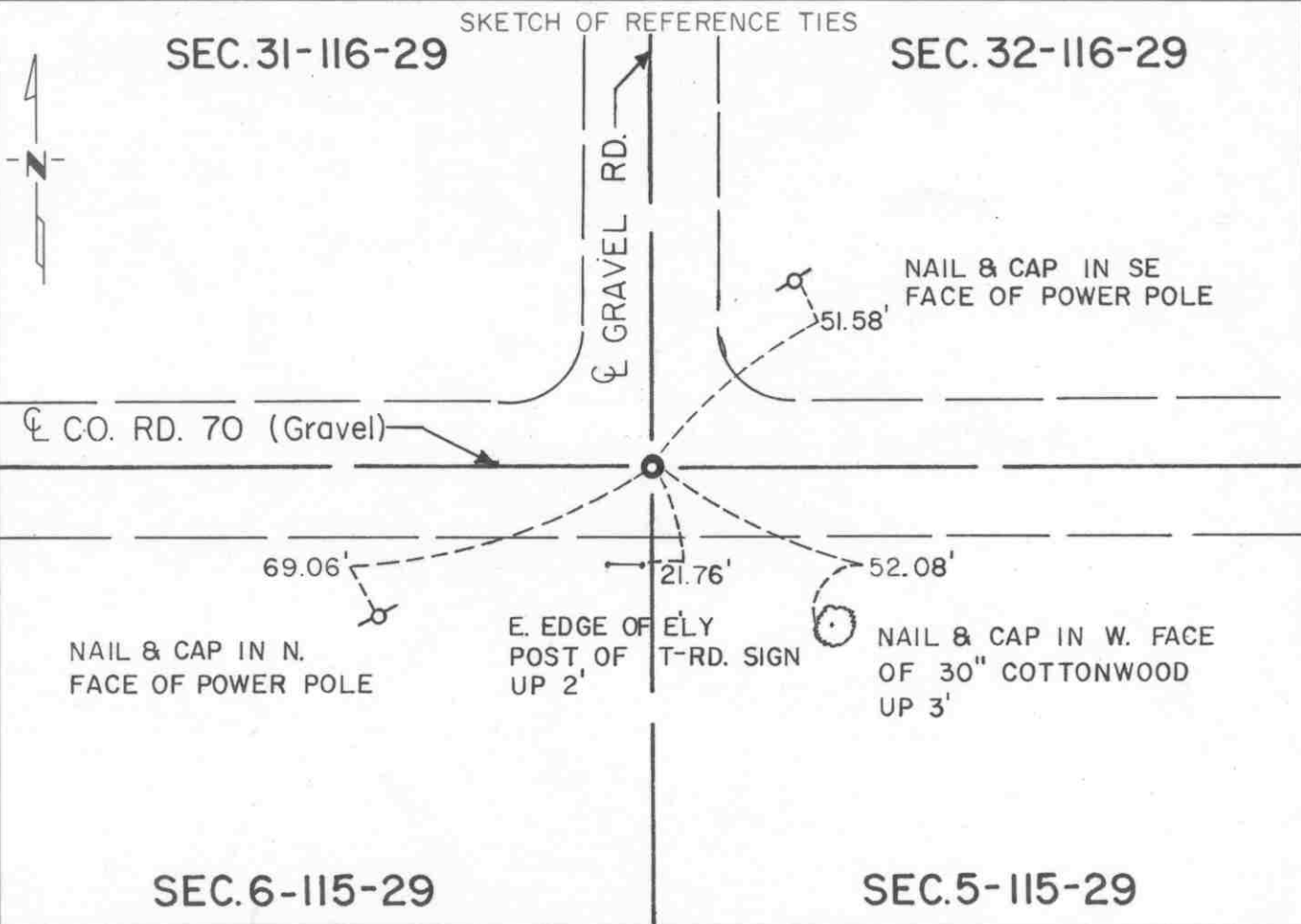
STATE OF MINNESOTA, County of McLeod

At the corner location shown on the sketch:

On April 12, 1990 found a cast iron monument about 6" below road surface
DATE

left monument as found, lowered monument, removed monument (explain)

On _____ placed a _____
DATE



Statement of evidence relative to this corner location is on back of page.

I hereby certify that this document and the data contained herein was prepared by me or under my direct supervision.

Robert Jones 8-19-91
SIGNATURE DATE

Registration No. 11864

- Land Surveyor, Professional Engineer
- County Surveyor, County Engineer

OFFICE OF THE COUNTY RECORDER

County of McLeod

I hereby certify that this document was filed in the Co. Recorders office at 2 P. .M. on the 18th day of Sep A.D., 1991

County Recorder Armen Ostlie

By _____, Deputy

DOCUMENT NO. 240997

Statement of Evidence:

Northeast Corner Section 6, T 115 N, R 29 W

- 1855 - The original Public Land Survey of the Township Line was completed by John Ryan. A wood post was set over a deposit of charcoal in a dirt mound to mark the corner. Trenches and pits were dug to construct the mound and osage orange was planted at the corners of the mound.
- 1970 - Dickman Knutson, McLeod County Surveyor, found a stone and wood stake 3 1/2 feet below the road surface. The position of the stake and stone agreed with a 1923 survey distance to the east. A McLeod County cast iron monument was set over the stone and stake at the centerline of a road to the north and the centerline of an east/west road.
- 1989 - Willard Pellinen, McLeod County Surveyor, recovered the cast iron monument and set additional reference ties.
- 1990 - R. C. Jones, Registered Land Surveyor with Mn/DOT, found the cast iron monument about 6" below the road surface. All the 1989 reference ties were recovered.

The cast iron monument is accepted as the corner location because it perpetuates much older monumentation, fits an old survey distance, and fits long standing occupation lines.

For addition information, contact the Mn/DOT Surveys Section at Willmar, Mn 56201.

Certificate of Location of Government Corner

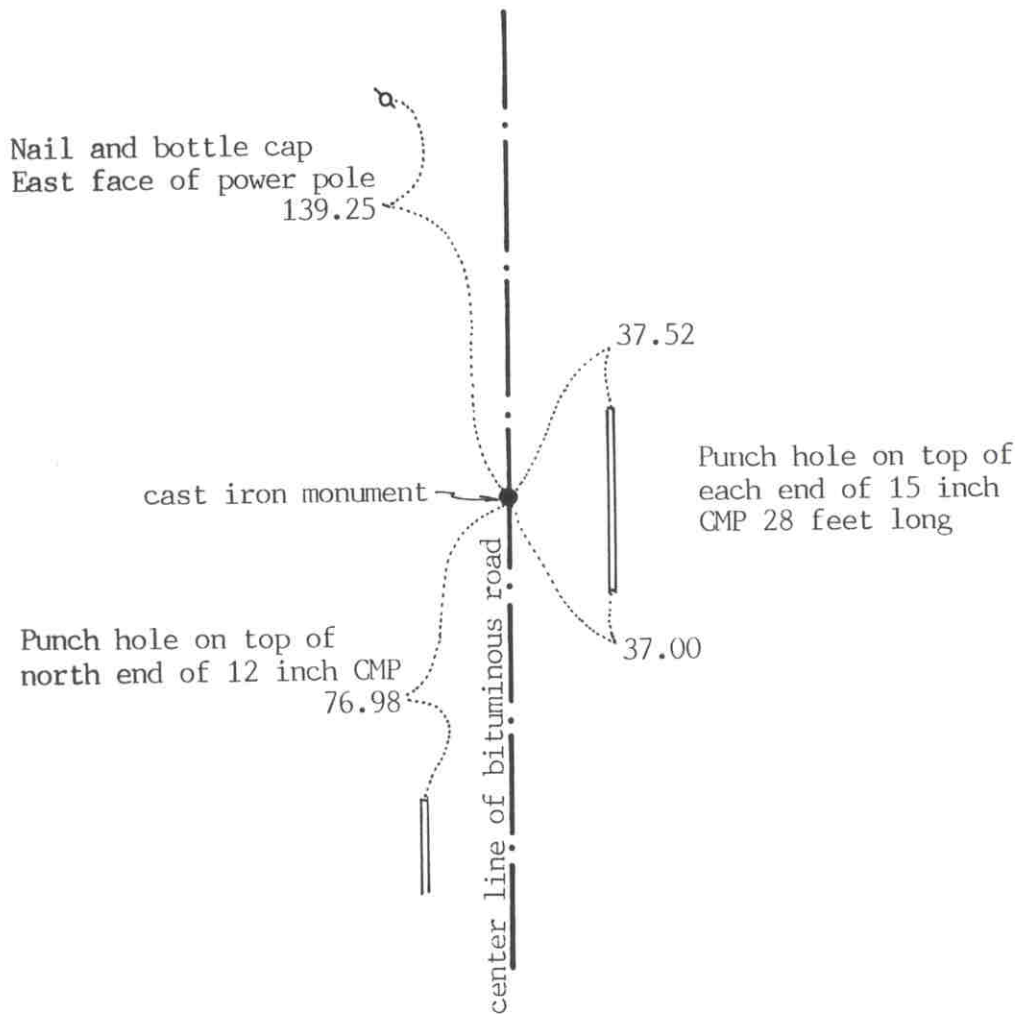
SKETCH OF REFERENCE TIES

(NO SCALE)



SECTION 32

SECTION 33



Statement of evidence relative to this corner location on sheet 2

I hereby certify that this document was prepared by me or under my direct supervision.

Willard Pellinen

Willard Pellinen
McLeod County Surveyor
License No. 9626

Date October 12, 1991

OFFICE OF THE COUNTY RECORDER
MCLEOD COUNTY, MINNESOTA.

I hereby certify that this document was filed in this office at 1 o'clock P.M. on the 21st day of Oct, 1991.

Carmen Ostlie County Recorder

By _____, Deputy

Document No. 241609

EAST QUARTER corner, Section 32, Township 116 North, Range 29 West

Certificate of Location of Government Corner

1855. A.H.Runyon of the General Land Office "set post, drove charred stake, raised mound with trench as per instructions." He also planted apple seeds at the south-east side of the mound.

March 23, 1979. We measured the east line of Section 32 and set a temporary quarter corner on the center line of the north-south road in line with the center line of a field road to the east.

February 19, 1980. Lawrence Schwarze, 65 years old and has lived in the Northwest Quarter of Section 33 for 36 years stated the center line of the field road to the east was put where the old fence used to be and the center line intersection should be the quarter corner.

September 27, 1984. We set a McLeod County cast iron monument on the center line of the north-south road in line with the center line of the field road to the east.

July 16, 1990. We found the cast iron monument in good condition and checked the reference ties.

Certificate of Location of Government Corner

SKETCH OF REFERENCE TIES (NO SCALE)



SECTION 29

SECTION 28

1/2 inch diam. iron pipe in shoulder of road. 14.17

14.48 to 1/2 inch diam. iron pipe in shoulder of road
— — — field line

cast iron monument

Punch hole on top of north end of 15 inch CMP 150.45

center line of bituminous road

SECTION 32

SECTION 33

Statement of evidence relative to this corner location on sheet 2

I hereby certify that this document was prepared by me or under my direct supervision.

Willard Pellinen

Willard Pellinen
McLeod County Surveyor
License No. 9626

Date Oct. 12, 1991

OFFICE OF THE COUNTY RECORDER
MCLEOD COUNTY, MINNESOTA.

I hereby certify that this document was filed in this office at 1 o'clock P.M. on the 21st day of Oct, 1991.

Armen Optlie, County Recorder

By _____, Deputy

Document No. 241608

NORTHEAST corner, Section 32, Township 116 North, Range 29 West

Certificate of Location of Government Corner

1855, A. H. Runyon of the General Land Office "set corner, drove charred stake, built mound with trench as per instructions." He planted apple seeds at the southeast side of the mound.

1968. McCombs Knutson Associated (Dickman Knutson, county surveyor) dug for the corner but found nothing.

July 10, 1968. Knutson set a $\frac{1}{2}$ inch diameter iron pipe on the center line of the north-south road in line with an old fence to the east.

July 31, 1974. Knutson replaced the iron pipe with a McLeod County cast iron monument and took reference ties. Adjoining property owners agree this is the correct location of the section corner.

December 4, 1987. We found no reference ties remaining. We found the cast iron monument down 6 inches below the road surface and took new ties.

July 16, 1990. We found the monument in good condition and checked the reference ties.

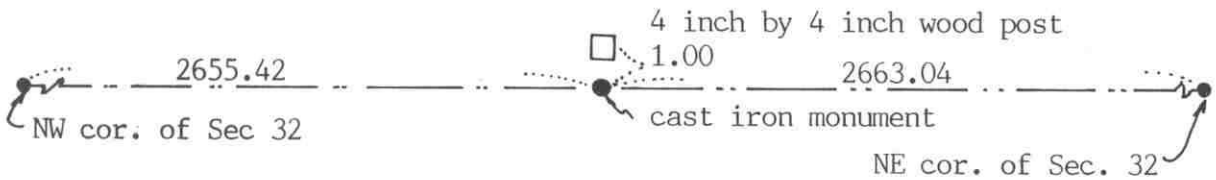
We accept the monument set by Knutson as marking the correct location of the section corner. It fits occupation lines, the center line of the road and a field line to the east.

NORTH QUARTER corner, Section 32, Township 116 North, Range 29 West

Certificate of Location of Government Corner

SKETCH OF REFERENCE TIES
(NO SCALE)

SECTION 29



Angle at the quarter corner on north side is 178°09'56"

Quarter corner is 42.58 feet south of a straight line between section corners.

Corner is at the intersection of field lines north, south and west

SECTION 32

Statement of evidence relative to this corner location on sheet 2

I hereby certify that this document was prepared by me or under my direct supervision.

Willard Pellinen

Willard Pellinen
McLeod County Surveyor
License No. 9626

Date OCT. 19, 1991

OFFICE OF THE COUNTY RECORDER
MCLEOD COUNTY, MINNESOTA.

I hereby certify that this document was filed in this office at 2 o'clock P.M. on the 23rd day of Oct, 1991.

Carmen Ottilie, County Recorder

By _____, Deputy

Document No. 241665

Certificate of Location of Government Corner

This corner was originally set by the government in 1855. A. H. Runyon "set quarter section post, drove charred stake, raised mound with trench as per instructions." He also planted apple seeds at the southeast side of the mound.

February 2, 1980. We measured the north line of Section 32 and found a 4 inch by 4 inch wood post at the intersection of field lines north, south and west. Leonard Dolezal, 65 years old and has lived in the Southwest Quarter of Section 29 for 60 years, said this post is the quarter corner. It has been accepted as the corner by all adjoining land owners. The post is within 4 feet of being half way between the section corners but is about 43 feet south of a straight line.

September 15, 1980. We set a McLeod County cast iron monument in place of the wood post and reset the post 1 foot north of the monument.

July 23, 1990. We found the monument and the wood post ok.

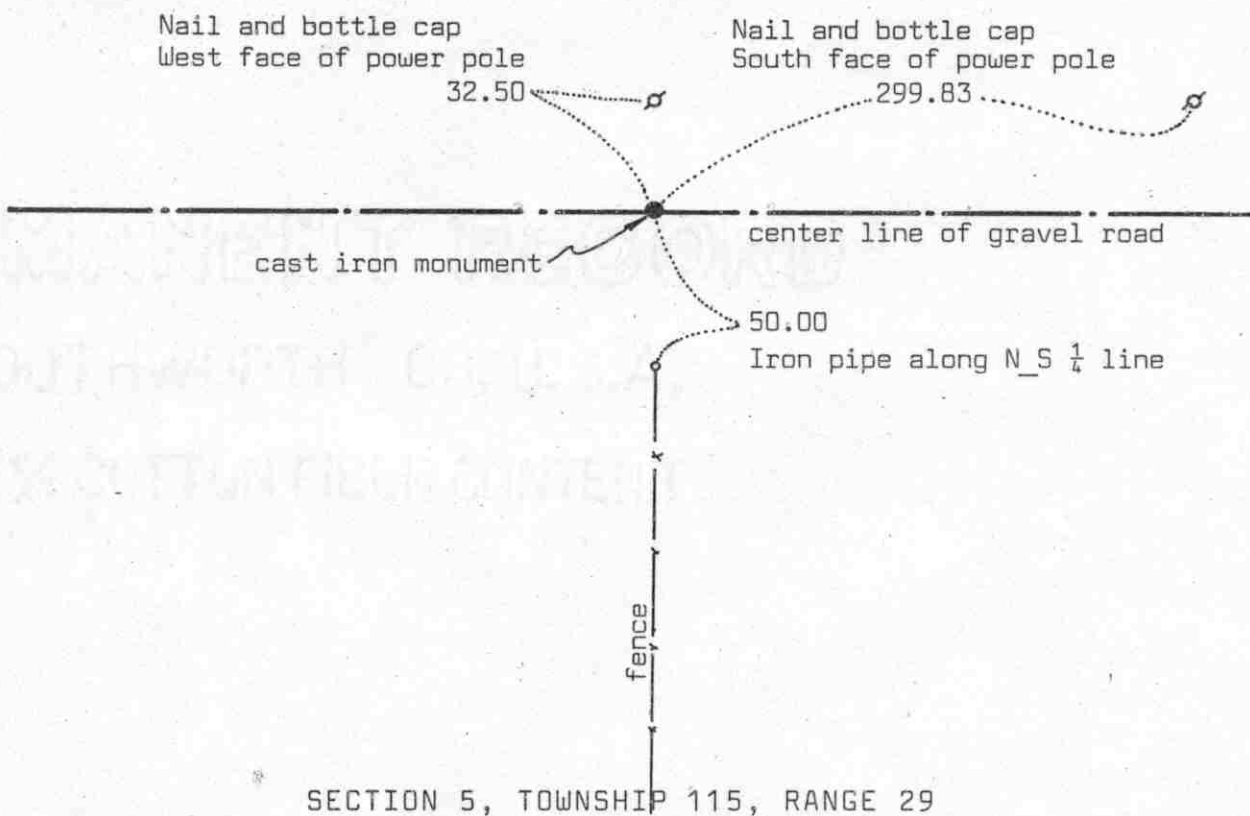
We believe the wood post at the intersection of the field lines has perpetuated the correct location of the quarter corner.

Certificate of Location of Government Corner

SKETCH OF REFERENCE TIES

(NO SCALE)

SECTION 32, TOWNSHIP 116, RANGE 29



SECTION 5, TOWNSHIP 115, RANGE 29

Statement of evidence relative to this corner location on sheet 2

I hereby certify that this document was prepared by me or under my direct supervision.

Willard Pellinen

Willard Pellinen
McLeod County Surveyor
License No. 9626

Date 4/3/90

OFFICE OF THE COUNTY RECORDER
MCLEOD COUNTY, MINNESOTA.

I hereby certify that this document was filed in this office at 4 o'clock P.M. on the 2nd day of May, 1990.

Carmen Ostlie, County Recorder

By _____, Deputy

Document No. 233086

Certificate of Location of Government Corner

July, 1855. This corner was established by John Ryan of the General Land Office. He "set quarter section post, deposited charcoal, dug pits and trench, built mound and planted osage orange seeds at corners of mound."

December 11, 1923. County surveyor notes show an iron pipe at the corner and a distance of 2641.8 feet to the northwest corner of Section 5.

1970. R.A.Borchardt, 55 years old, in the southwest quarter of Section 32 all his life, said there is a stone with a wagon wheel over it at the corner. It was close to the center line of the road in line with a fence to the south.

1970. McCombs Knutson Associates, Dickman Knutson, county surveyor, dug for the corner, John Tupa from Hutchinson with a backhoe. They dug a hole 10 feet wide, 15 feet long and $4\frac{1}{2}$ feet deep but found nothing. They set a cast iron monument on the center line of the road in line with a fence running south as per testimony by Mr. Borchardt and by Mrs Rannow, in the Northwest Quarter of Section 5, who also said the old fence has been accepted as the north - south quarter line of Section 5.

March 21, 1989. We found the monument in good condition but all the reference ties destroyed. We took new reference ties.

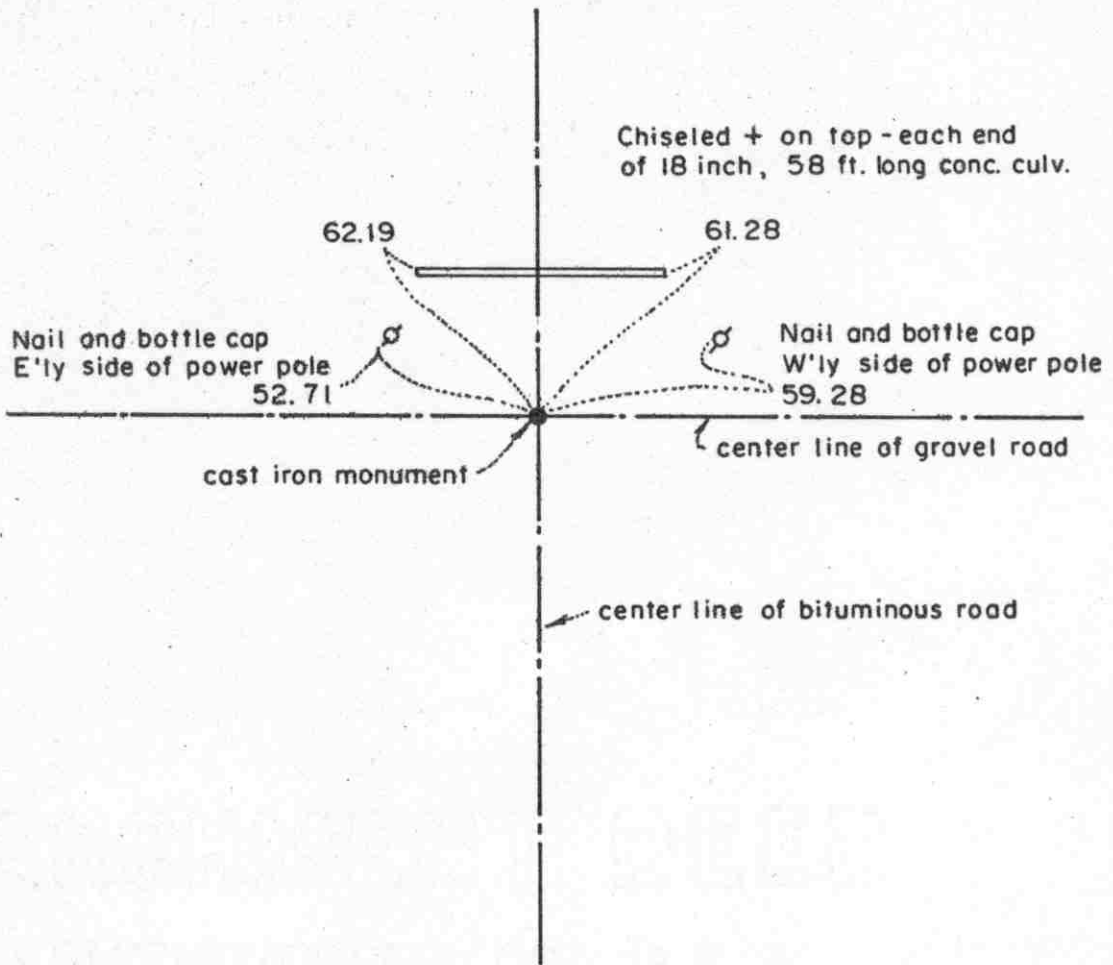
There being no evidence to the contrary, we have to accept the monument as marking the correct location of the quarter corner.

Certificate of Location of Government Corner



SKETCH OF REFERENCE TIES

(NO SCALE)



Statement of evidence relative to this corner location on sheet 2

I hereby certify that this document was prepared by me or under my direct supervision.

Willard Pellinen
 Willard Pellinen
 McLeod County Surveyor
 License No. 9626
 Date 2/9/89

OFFICE OF THE COUNTY RECORDER
MCLEOD COUNTY, MINNESOTA.

I hereby certify that this document was filed in this office at 9 o'clock A.M. on the 15th day of Feb. 1989.

Carmen Patrie, County Recorder
 By _____, Deputy
 Document No. 226953

Certificate of Location of Government Corner

This corner was established in July, 1855, by John Ryan of the Government Land Office. His notes state he set post, deposited charcoal, dug pits and trench and planted osage orange seeds at the corners of the mound.

In 1899, E.L.Higgins found a stake at this corner.

In August, 1970 we talked with R.A.Borchardt who had lived in the Southwest Quarter of Section 32, 116, 29 for over 60 years. He stated the center line center line intersection of the roads is the section corner.

On May 6, 1970, we found an iron pin down $1\frac{1}{2}$ feet below the road surface. Not known who set this pin.

In August, 1970, we set a McLeod County cast iron monument at the center line- center line intersection at the location of the iron pin.

On April 14, 1988, we found the cast iron monument down 4 inches below the bituminous surface, in good condition. We took new reference ties.

We feel the found iron pin and the center line of the roads has perpetuated the true location of the section corner.

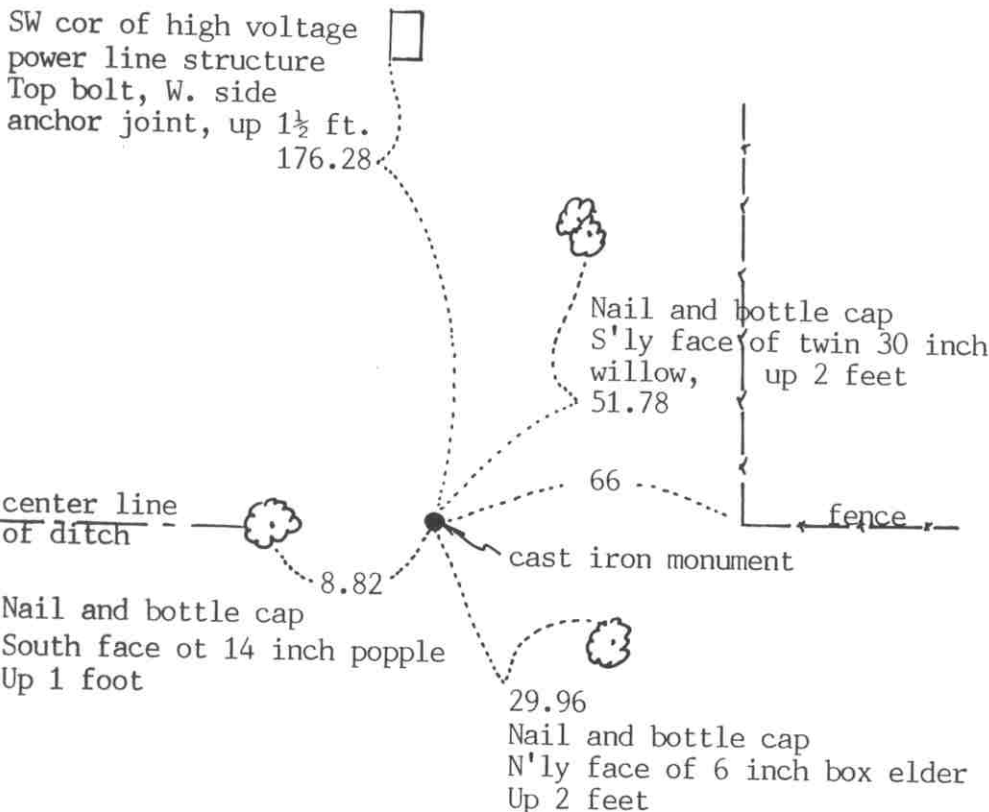
Certificate of Location of Government Corner

SKETCH OF REFERENCE TIES
(NO SCALE)



SECTION 33

SECTION 34



Statement of evidence relative to this corner location on sheet 2

I hereby certify that this document was prepared by me or under my direct supervision.

Willard Pellinen

Willard Pellinen
McLeod County Surveyor
License No. 9626

Date Oct. 16, 1991

OFFICE OF THE COUNTY RECORDER
MCLEOD COUNTY, MINNESOTA.

I hereby certify that this document was filed in this office at 1 o'clock P. M. on the 21st day of Oct, 1991.

Armen Ostlie, County Recorder

By _____, Deputy

Document No. 241611

EAST QUARTER corner, Section 33, Township 116 North, Range 29 West

Certificate of Location of Government Corner

This corner was originally set by the government in 1855. A. H. Runyon "set quarter section post, drove charred stake, raised mound with trench as per instructions." He also planted apple seeds on the southeast side of the mound.

August 19, 1977. George Portele, 68 years old and lives in the Northeast Quarter of Section 33, said fence running east and center line of ditch running west are on the quarter lines of Sections 33 and 34 and fence running north is the east line of the west 4 rods of the Southwest Quarter of the Northwest Quarter of Section 34.

February, 1980. Mr. Raymond Otto, 62 years old and has lived in the Southwest Quarter of Section 34 for 32 years agrees with Mr. Portele.

February 13, 1980. We set a $\frac{1}{2}$ inch diameter iron pipe 66 feet west of the fence running north and in line with the fence to the east and the center line of the ditch running west. We took available reference ties.

April 29, 1981. We set a McLeod County cast iron monument with a $\frac{1}{2}$ inch diameter iron pipe over it and took additional ties.

July 23, 1990. We found the iron pipe and took new reference ties.

The fence lines and the ditch have perpetuated the location of the quarter corner as per testimony by the 2 area residents.

NORTHEAST corner, Section 33, Township 116 North, Range 29 West

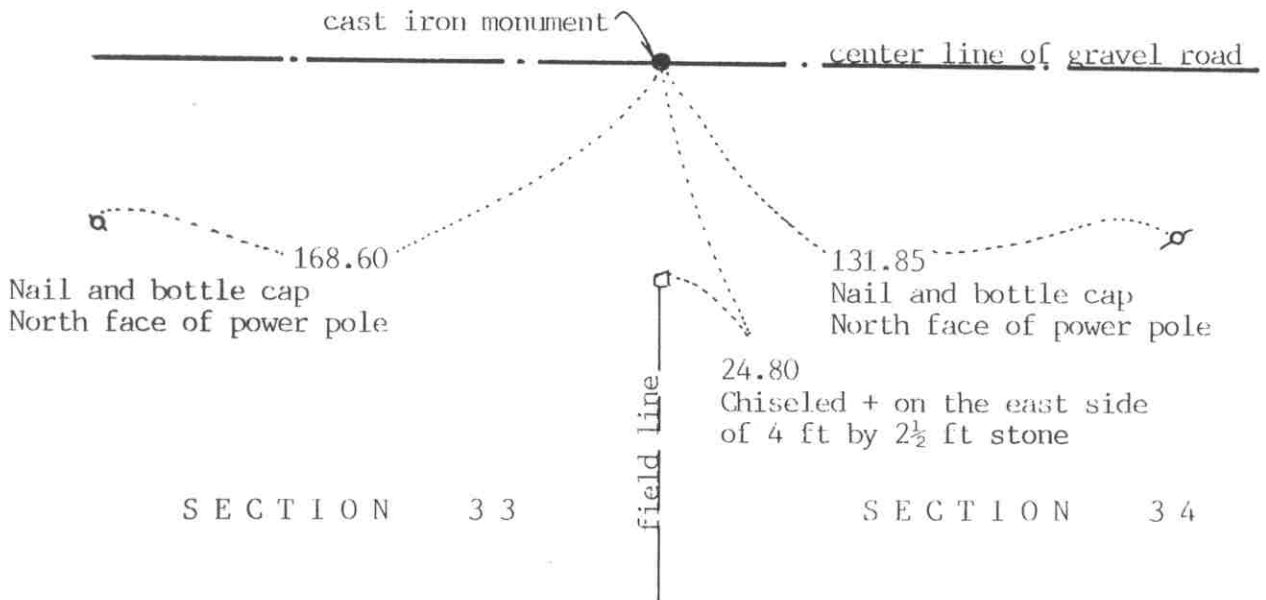
Certificate of Location of Government Corner



SKETCH OF REFERENCE TIES
(NO SCALE)

SECTION 28

SECTION 27



SECTION 33

SECTION 34

Statement of evidence relative to this corner location on sheet 2

I hereby certify that this document was prepared by me or under my direct supervision.

Willard Pellinen
Willard Pellinen
McLeod County Surveyor
License No. 9626

Date October 13, 1991

OFFICE OF THE COUNTY RECORDER
MCLEOD COUNTY, MINNESOTA.

I hereby certify that this document was filed in this office at 1 o'clock P.M. on the 21st day of Oct, 1991.

Carmen Ostlie County Recorder

By _____, Deputy

Document No. 241610

Certificate of Location of Government Corner

1855. A. H. Runyon of the General Land Office "drove charred stake, raised mound with trench as per instructions." He also planted apple seeds at the southeast side of the mound.

July 10, 1968. McCombs Knutson Associates (Dickman Knutson, county surveyor) set a 2 inch diameter iron pipe on the center line of the east west road in line with a field line south. Area residents stated this is the correct location of the section corner.

Knutson replaced the iron pipe with a McLeod County cast iron monument and took reference ties.

July 16, 1990. We found the cast iron monument in good condition and checked the reference ties.

NORTH QUARTER corner, Section 33, Township 116 North, Range 29 West

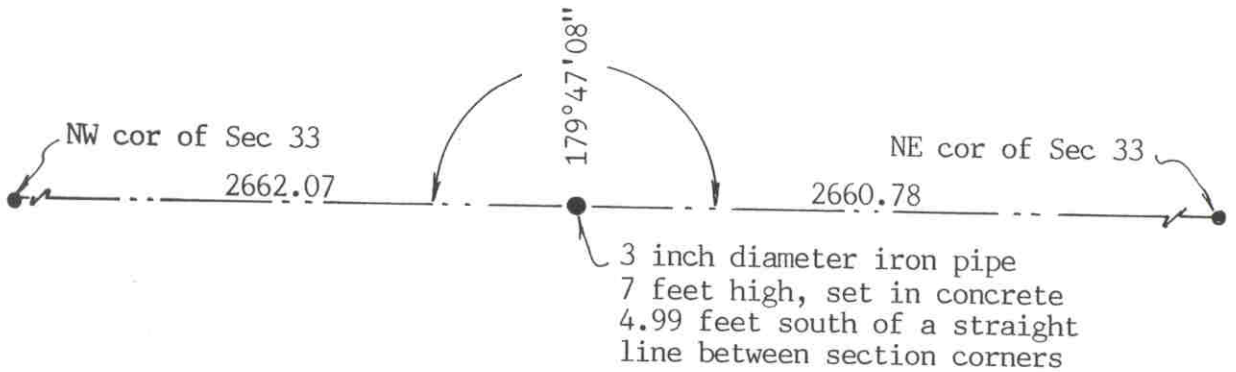


Certificate of Location of Government Corner

SKETCH OF REFERENCE TIES

(NO SCALE)

SECTION 28



SECTION 33

Statement of evidence relative to this corner location on sheet 2

I hereby certify that this document was prepared by me or under my direct supervision.

Willard Pellinen

Willard Pellinen
 McLeod County Surveyor
 License No. 9626

Date October 14, 1991

OFFICE OF THE COUNTY RECORDER
 MCLEOD COUNTY, MINNESOTA.

I hereby certify that this document was filed in this office at 1 o'clock P. M. on the 21st day of Oct, 1991.

Carmen Ostlie, County Recorder

By _____, Deputy

Document No. 241612

NORTH QUARTER corner, Section 33, Township 116 North, Range 29 West

Certificate of Location of Government Corner

1855. A.H.Runyon of the General Land Office "set post, drove charred stake, raised mound with trench as per instructions." He also planted apple seeds at the south-east side of the mound.

July 10, 1968. McCombs Knutson Associates (Dickman Knutson, county surveyor) found a 3 inch diameter iron pipe, 7 feet high and set in concrete at the intersection of field lines east and west and a fence running north. Mr. Lowell Wright, who owns the Southwest Quarter of Section 28, said this post is the quarter corner and has been accepted by the adjoining land owners as such.

July 16, 1990. We found the iron pipe still in place. The nearest reference ties are to the northeast and northwest corners of Section 33.

We accept the iron pipe as marking the quarter corner. It is only 0.65 feet of being on a split between the section corners and within 5 feet of being on a straight line between the section corners.

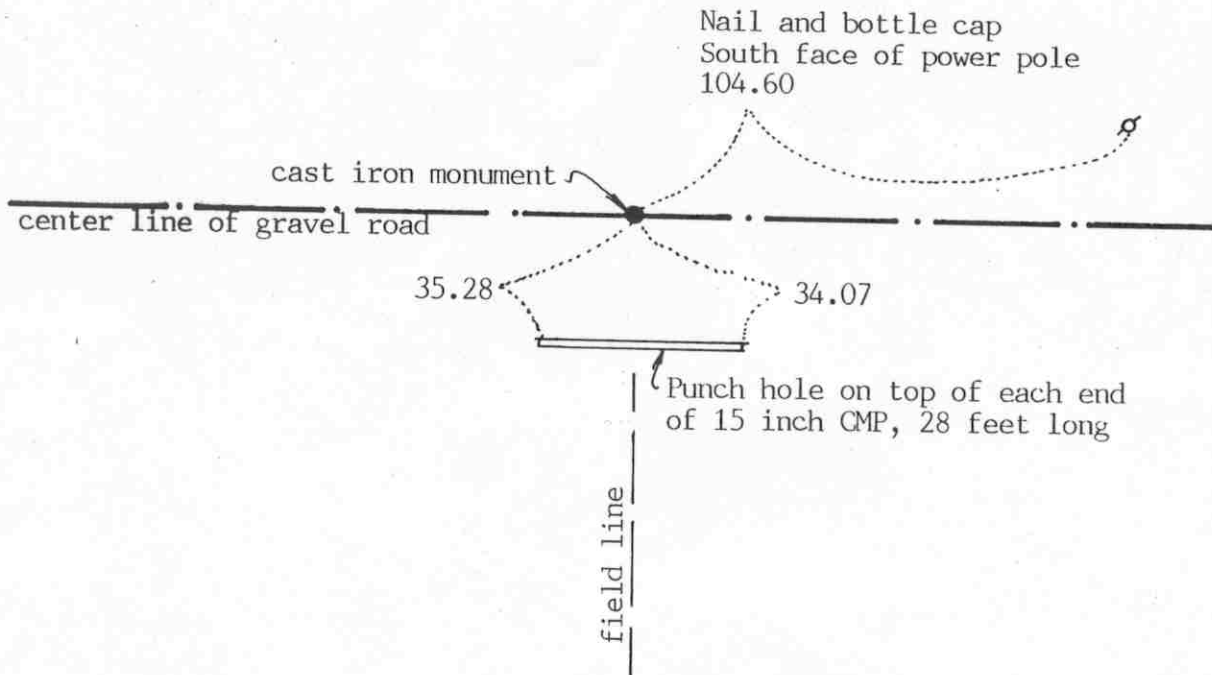
Certificate of Location of Government Corner



SKETCH OF REFERENCE TIES

(NO SCALE)

SECTION 33



SECTION 4

Statement of evidence relative to this corner location on sheet 2

I hereby certify that this document was prepared by me or under my direct supervision.

Willard Pellinen

Willard Pellinen
McLeod County Surveyor
License No. 9626

Date Oct. 13, 1991

OFFICE OF THE COUNTY RECORDER
MCLEOD COUNTY, MINNESOTA.

I hereby certify that this document was filed in this office at 1 o'clock P.M. on the 21st day of Oct, 1991.

Carmen Ostlie, County Recorder

By _____, Deputy

Document No. 241592

Certificate of Location of Government Corner

This corner was originally established by the government in 1855. John Ryan set a post, deposited charcoal, dug pits and trench, built mound and planted osage orange seeds at the corners of the mound.

November, 1899. E.L.Higgins, county surveyor, found an old stake at the corner. He measured 2638.5 feet to the northwest corner and 2653 feet to the northeast corner of Section 5.

September 8, 1969. McCombs Knutson Associates (Dickman Knutson, county surveyor) set a temporary quarter corner on center line of the east-west road in line with a tree line to the south.

Knutson excavated for the corner with a backhoe but found nothing.

October 26, 1970. Knutson set the quarter corner, a McLeod County cast iron monument, on the center line of the road on a proration of Higgins' 1899 distances to the northwest and the northeast corners of the section.

July 16, 1990. We found all the reference ties destroyed but found monument in good condition 3 inches below the surface of the road. We took new ties.

We measured 2641.34 feet to the northwest corner and 2655.85 feet to the northeast corner of the section.

We accept the monument set by Knutson as marking the correct location of the quarter corner. This is on a proration of the 1899 distances and is only 0.8 feet north of a straight line between the section corners.

NORTHEAST corner, Section 4, Township 115 North, Range 29 West

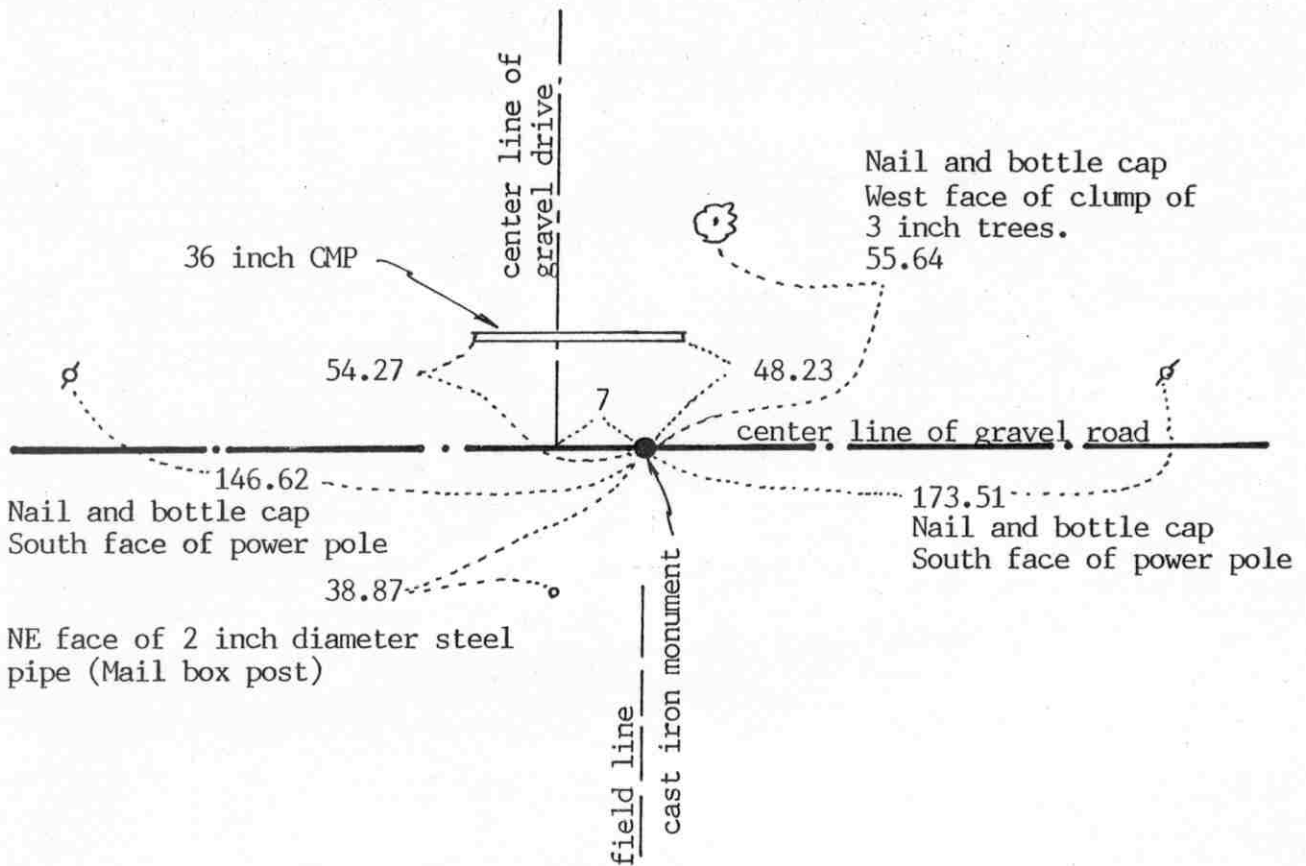
Certificate of Location of Government Corner

SKETCH OF REFERENCE TIES
(NO SCALE)

SECTION 33

SECTION 34

T. 116 R. 29



T. 115 R. 29

SECTION 4

SECTION 3

Statement of evidence relative to this corner location on sheet 2

I hereby certify that this document was prepared by me or under my direct supervision.

Willard Pellinen
Willard Pellinen
McLeod County Surveyor
License No. 9626

Date January 27, 1994.

OFFICE OF THE COUNTY RECORDER
MCLEOD COUNTY, MINNESOTA.

I hereby certify that this document was filed in this office at 9 o'clock A.M. on the 7th day of February, 1994.

Carmen Arthie Mulder, County Recorder

By Jan Potrick, Deputy

Document No. 257717

Certificate of Location of Government Corner

July, 1855. This corner was originally established by the General Land Office. John Ryan set a post, deposited charcoal, dug pits and trench, built mound and planted osage orange seeds at the corners of the mound.

November, 1899. E. L. Higgins, county surveyor, had a distance of 2655.85 feet to the north quarter corner of Section 4 and 2647 feet to the north quarter corner of Section 3.

September 8, 1969. Mr. Raymond Otto, who owned the East Half of the Southeast Quarter of Section 33, testified that the driveway running north is all in Section 33.

April 16, 1970. Dickman Knutson, county surveyor, excavated for the corner, John Tupa from Hutchinson with a backhoe. They dug a hole 5 feet by 5 feet by 3 feet deep, to the east of the driveway running north. Down 3 feet they found a stone with a wood stake beside it. They took available reference ties.

Knutson set a McLeod County cast iron monument at the corner.

The monument set by Knutson is accepted as the quarter corner. It fits long standing occupation line, the center line of the east-west road and it perpetuates the location of an older monument, the stone. It also fits the location as per testimony by Mr. Otto. Our measured distances to the north quarter corner of Section 4 and to the north quarter corner of Section 3 are within a few feet of Higgins' distances.

December 21, 1993. We found the monument in good condition down 10 inches below the surface of the gravel road and took new reference ties.

EAST QUARTER corner, Section 34, Township 116 North, Range 29 West

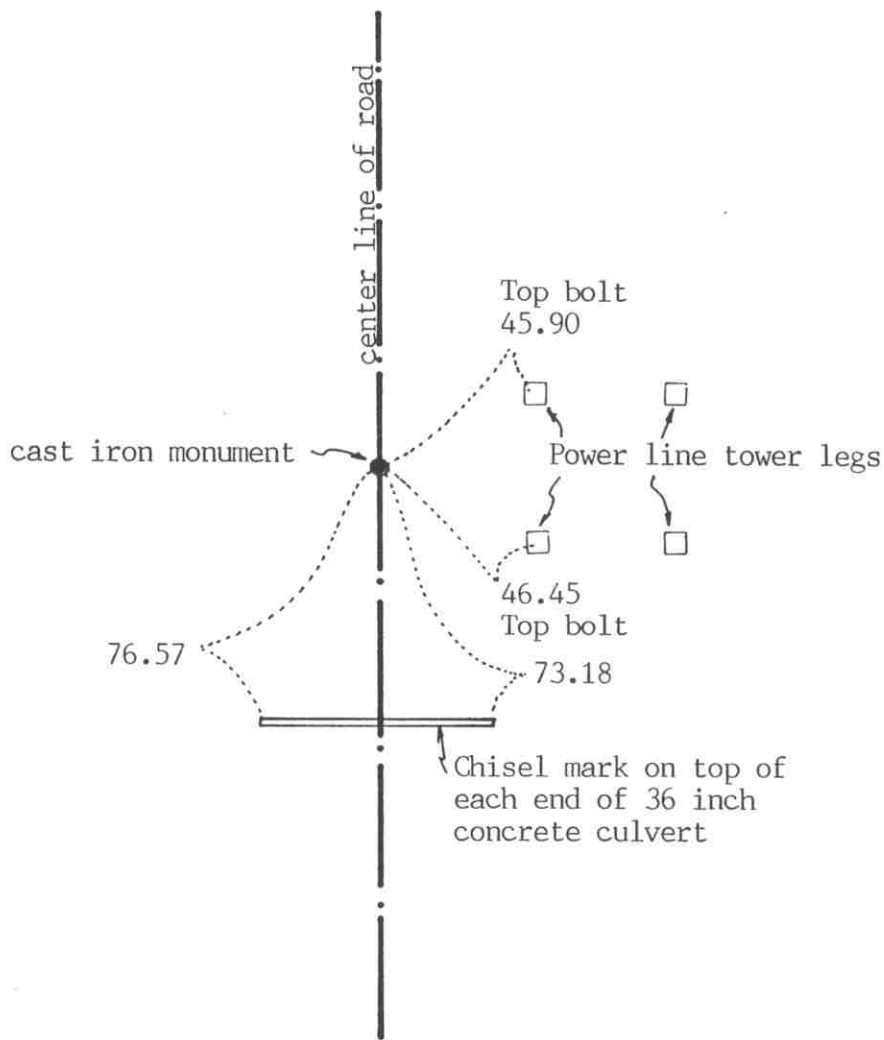
Certificate of Location of Government Corner

SKETCH OF REFERENCE TIES (NO SCALE)



SECTION 34

SECTION 35



Statement of evidence relative to this corner location on sheet 2

I hereby certify that this document was prepared by me or under my direct supervision.

Willard Pellinen
Willard Pellinen
McLeod County Surveyor
License No. 9626

Date October 12, 1991

OFFICE OF THE COUNTY RECORDER
MCLEOD COUNTY, MINNESOTA.

I hereby certify that this document was filed in this office at 1 o'clock P.M. on the 24th day of Oct, 1991.

Armen Ostlie, County Recorder
By _____, Deputy

Document No. 241614

EAST QUARTER corner, Section 34, Township 116 North, Range 29 West

Certificate of Location of Government Corner

This corner was originally set by the government in 1855. A. H. Runyon "set quarter section post, drove charred stake, raised mound with trench as per instructions." He planted apple seeds at the southeast side of the mound.

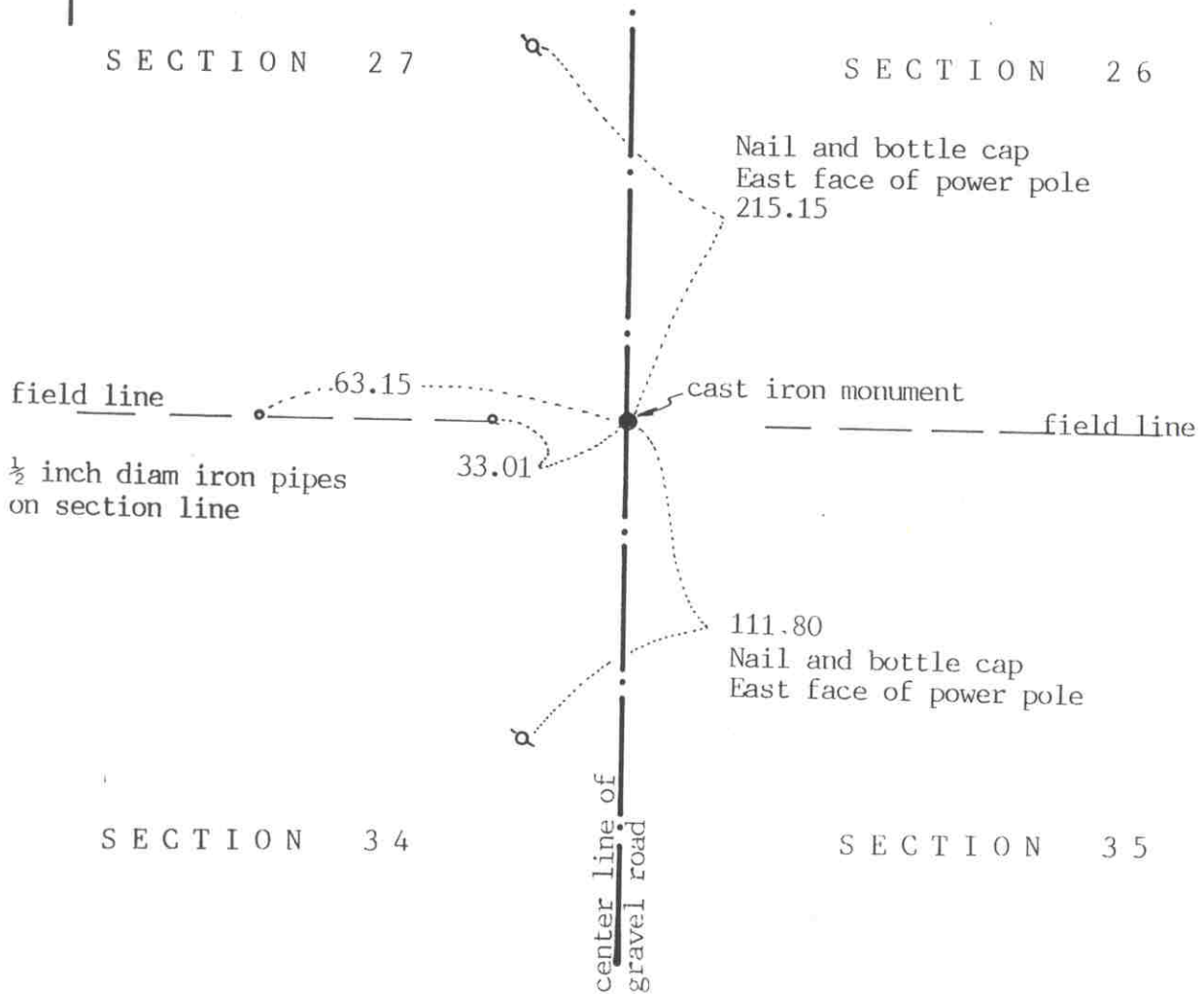
August, 1969. McCombs Knutson Associates (Dickman Knutson, county surveyor) found a re-rod down $1\frac{1}{2}$ feet below the road surface. Mr John Boushka and Mr. Charles Johnson, long time residents of the area both said this was the correct corner. Section 35 was surveyed about 35 years ago and all corners were found or set.

Knutson set a McLeod County cast iron monument at the corner and took reference ties.

July 16, 1990. We found the cast iron monument in good condition and checked the reference ties.

Certificate of Location of Government Corner

SKETCH OF REFERENCE TIES
(NO SCALE)



Statement of evidence relative to this corner location on sheet 2

I hereby certify that this document was prepared by me or under my direct supervision.

Willard Pellinen
Willard Pellinen
McLeod County Surveyor
License No. 9626

Date Oct. 13, 1991

OFFICE OF THE COUNTY RECORDER
MCLEOD COUNTY, MINNESOTA.

I hereby certify that this document was filed in this office at 1 o'clock P.M. on the 21st day of Oct, 1991.

Carmen Ostlie, County Recorder

By _____, Deputy

Document No. 241613

Certificate of Location of Government Corner

This corner was originally set by the General Land Office in 1855. A. H. Runyon "drove charred stake, raised mound with trench as per instructions." He also planted apple seeds at the southeast side of the mound.

August, 1969. McCombs Knutson Associates (Dickman Knutson, county surveyor) found an iron pipe down 2 feet below the surface of the road. Mr. John Boushka and Mr. Charles Johnson, long time residents of the area, both said this is the correct corner. Section 35 was surveyed about 35 years ago and all the corners were set or found at that time. Knutson set a McLeod County cast iron monument.

July 16, 1990. We found no reference ties remaining to the corner. We found the cast iron monument down 6 inches below the surface and took new available ties.

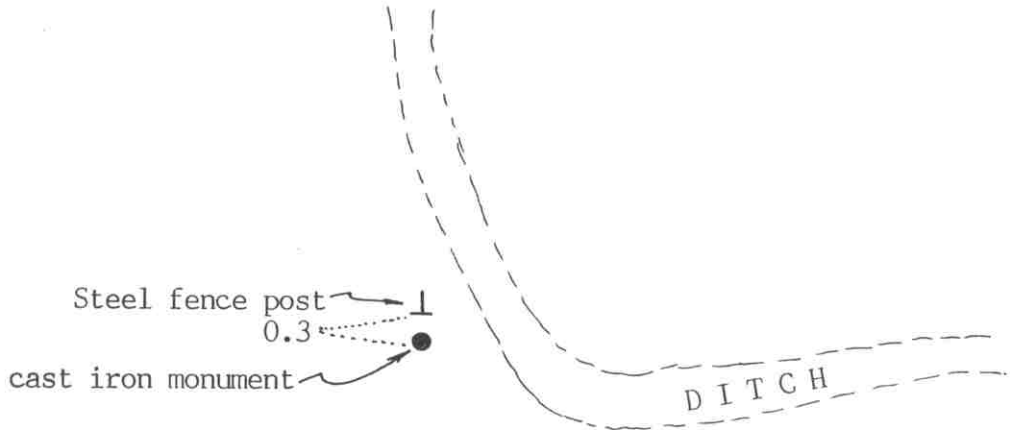
The cast iron monument is accepted as the the correct location of the section corner.



Certificate of Location of Government Corner

SKETCH OF REFERENCE TIES (NO SCALE)

SECTION 27



2665.15 feet to northwest corner of Section 34
2665.26 feet to northeast corner of Section 34

Angle at quarter corner on north side of line= 179°20'54"
Corner is 15.16 feet south of straight line between section corners

SECTION 34

Statement of evidence relative to this corner location on sheet 2

I hereby certify that this document was prepared by me or under my direct supervision.

Willard Pellinen
Willard Pellinen
McLeod County Surveyor
License No. 9626

Date October 15, 1991

OFFICE OF THE COUNTY RECORDER
MCLEOD COUNTY, MINNESOTA.

I hereby certify that this document was filed in this office at 1 o'clock P. M. on the 21st day of Oct, 19 91.

Carmen Ostlie
County Recorder
By _____, Deputy

Document No. 241615

NORTH QUARTER corner, Section 34, Township 116 North, Range 29 West

Certificate of Location of Government Corner

1855. A. H. Runyon of the General Land Office "set quarter section post, drove charred stake, raised mound with trench as per instructions." He also planted apple seeds at the southeast side of the mound.

August 29, 1977. Mr. Alan Plath, 34 years old and has lived in the Southwest Quarter of Section 26 all his life. Farm in the family since his grandfather had it. He owns North Half of North Half of Section 34. He said ditch farther east is on the section line, was built a little south of line near the quarter corner because of trees on the north.

April 29, 1981. We set a cast iron monument in place of a found wood fence post. This is on the westerly extension of the center line of the ditch from farther east and on line with some old barb wire near the corner.

July 23, 1990. We found an iron pipe which we set over the cast iron monument in 1981 and steel fence post on the north side of the monument.

We accept this location as the quarter corner. It fits an occupation line, the westerly extension of the center line of the ditch, and it falls very nearly on a split between the section corners.

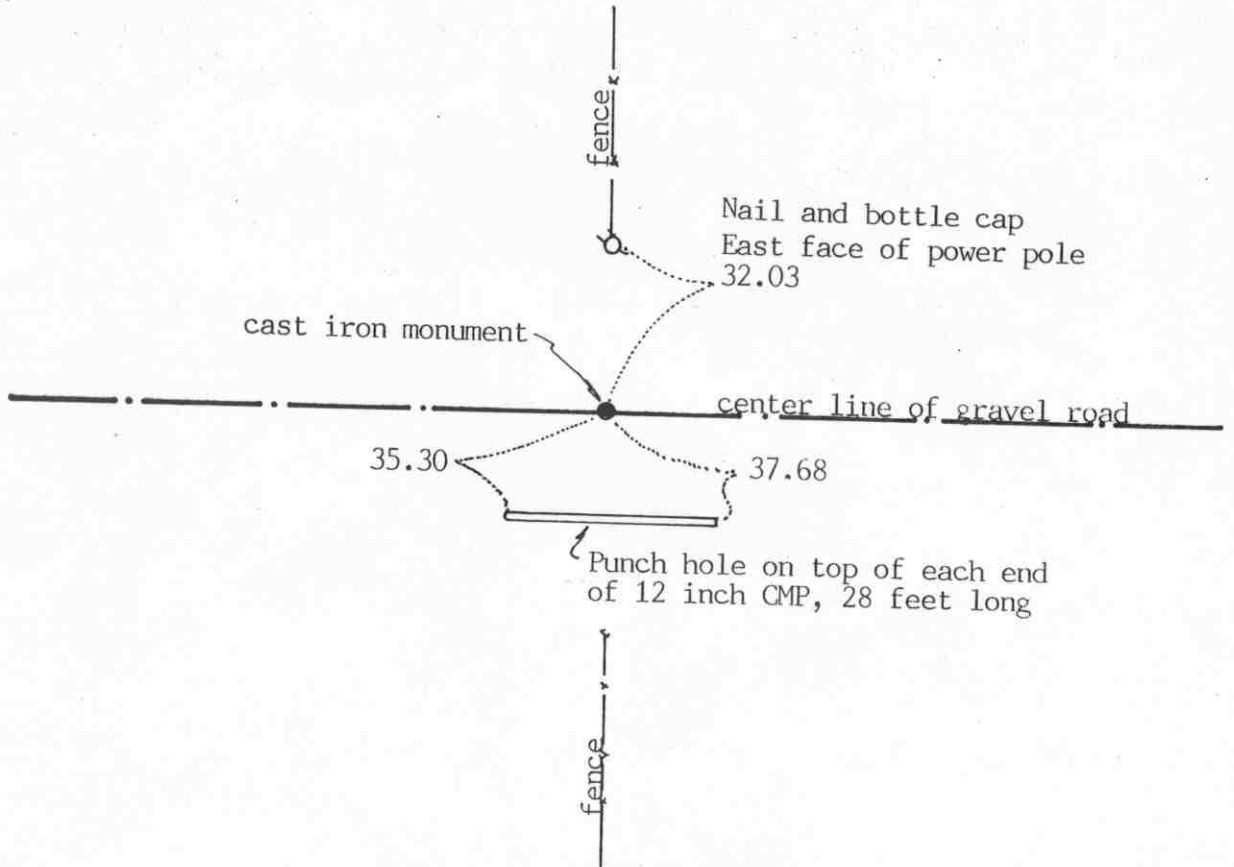
Certificate of Location of Government Corner



SKETCH OF REFERENCE TIES

(NO SCALE)

SECTION 3 4



SECTION 3

Statement of evidence relative to this corner location on sheet 2

I hereby certify that this document was prepared by me or under my direct supervision.

Willard Pellinen
Willard Pellinen
McLeod County Surveyor
License No. 9626

Date October 13, 1991

OFFICE OF THE COUNTY RECORDER
MCLEOD COUNTY, MINNESOTA.

I hereby certify that this document was filed in this office at 1 o'clock P..M. on the 21st day of Oct, 1991.

Armen Botlie, County Recorder

By _____, Deputy

Document No. 241591

Certificate of Location of Government Corner

1855. John Ryan of the General Land Office set a post, deposited charcoal, dug pits and trench, built mound and planted osage orange seeds at the corners of the mound.

1954. County Highway Department field notes show the corner to be in line with a fence running north.

George Kreitlow who lives in the Northeast Quarter of Section 3 and Matt Pohlmeier, in the Southeast Quarter of Section 34 both said the corner is the center line of the east-west road on the extensions of the fences from the north and south.

September 8, 1969. McCombs Knutson Associates (Dickman Knutson, county surveyor) set a temporary corner in the center line of the road in line with the fences.

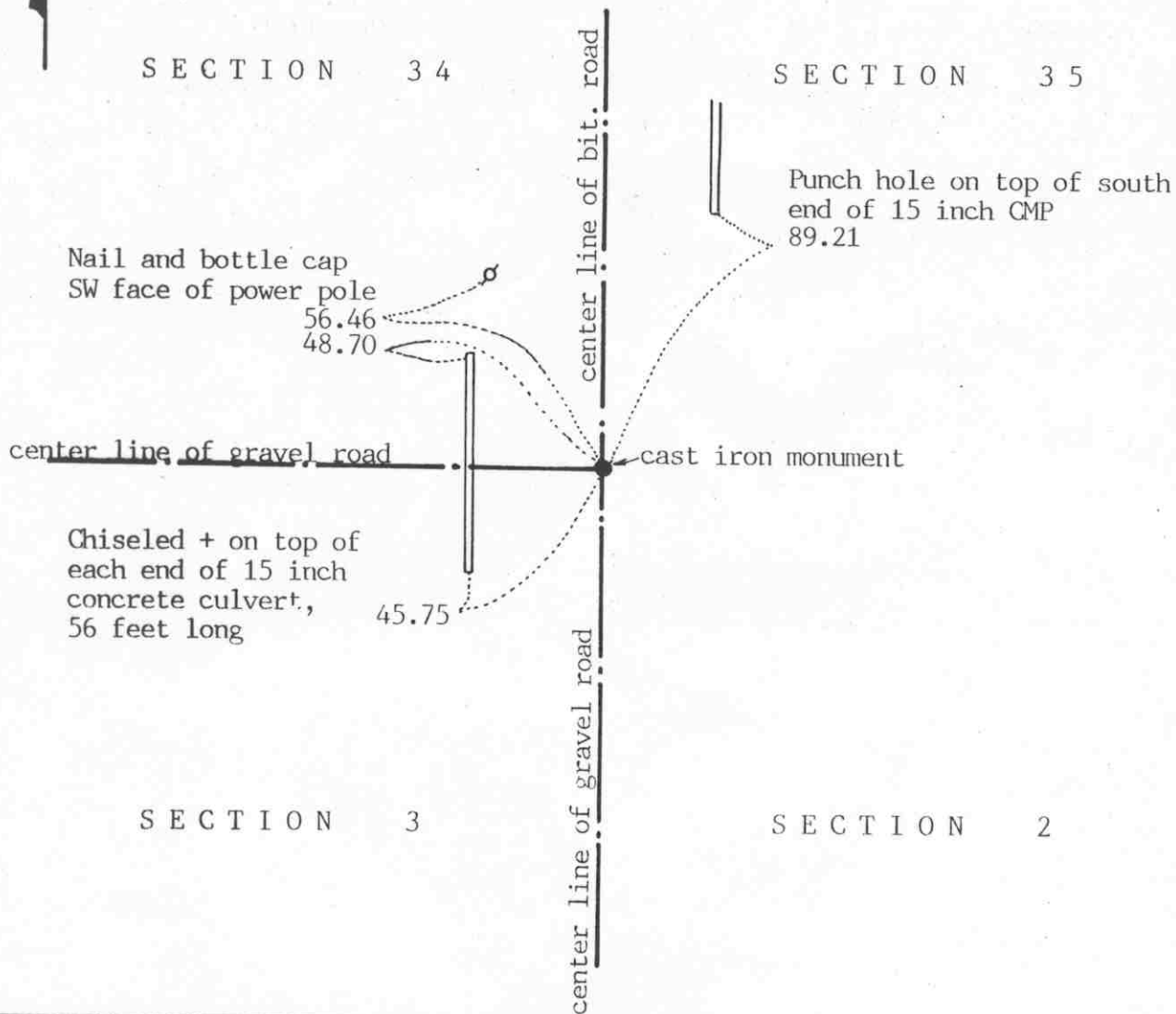
Knutson excavated for the corner but found nothing. He set a McLeod County cast iron monument on the intersection of the fences and the center line of the road and took reference ties.

July 16, 1990. We found no reference ties remaining. We dug and found the cast iron monument in good condition down 6 inches below the road surface and took new ties.

There being no evidence to the contrary, we accept the monument set by Knutson as marking the correct location of the quarter corner. It fits long standing occupation lines, the center line of the road and the fence lines, and has been accepted as the corner by the adjoining land owners.

Certificate of Location of Government Corner

SKETCH OF REFERENCE TIES
(NO SCALE)



Statement of evidence relative to this corner location on sheet 2

I hereby certify that this document was prepared by me or under my direct supervision.

Willard Pellinen
Willard Pellinen
McLeod County Surveyor
License No. 9626

Date October 9, 1991

OFFICE OF THE COUNTY RECORDER
MCLEOD COUNTY, MINNESOTA.

I hereby certify that this document was filed in this office at 1 o'clock P.M. on the 21st day of Oct, 1991.

Carmen Potlie, County Recorder
By _____, Deputy

Document No. 241590

Certificate of Location of Government Corner

1855. John Ryan of the General Land Office set a post, deposited charcoal, dug pits and trench, built mound and planted osage seeds at the corners of the mound.

August 13, 1969. McCombs Knutson Associates (Dickman Knutson, county surveyor) dug for the corner and found a re-rod down $1\frac{1}{2}$ feet below the surface of the road. This was on the center line intersection of roads north, south and west. Mr. John Bouska, in the west half of Section 36 and Mr. Charles Johnson, in the Southeast Quarter of Section 35, both say this is the correct corner. They said Section 35 was surveyed about 35 years ago and all the corners were found or set and were on the center lines of the roads, or at fence intersections. Knutson set a McLeod County cast iron monument and took reference ties.

July 16, 1990. We found the monument in good condition and took new reference ties.

We believe the re-rod found by Knutson had perpetuated the correct location of the section corner.

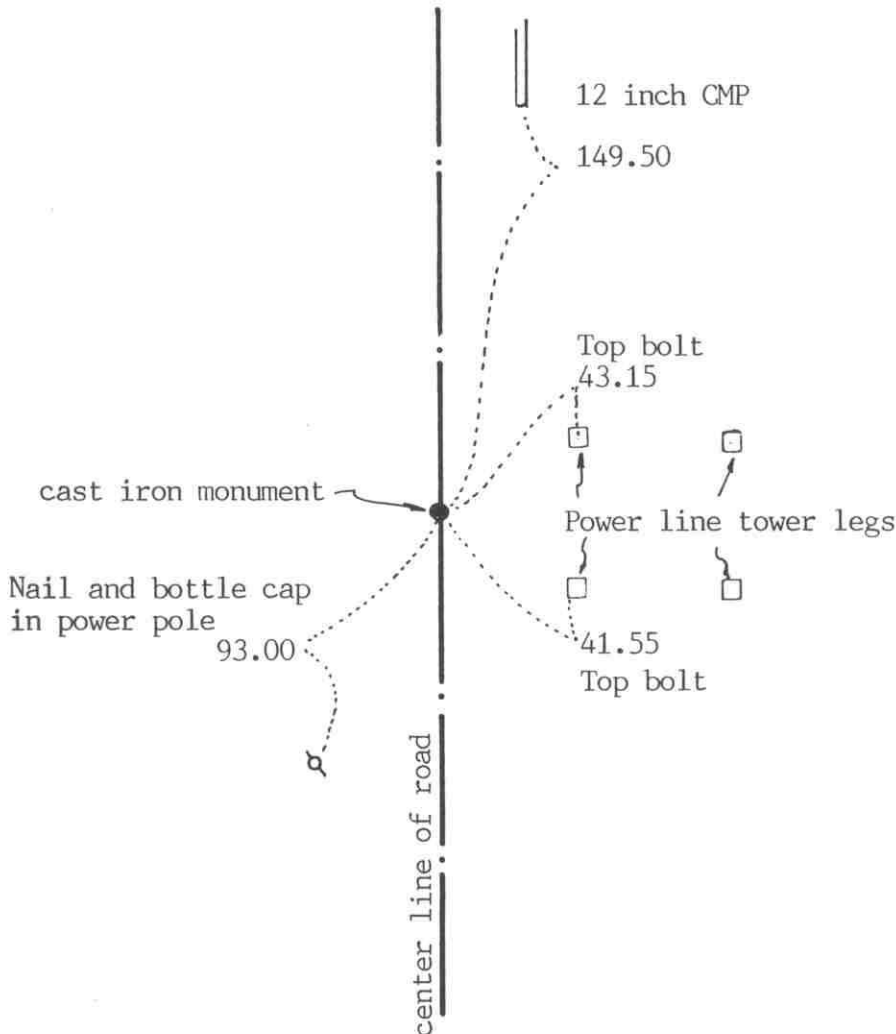
Certificate of Location of Government Corner

SKETCH OF REFERENCE TIES
(NO SCALE)



SECTION 35

SECTION 36



Statement of evidence relative to this corner location on sheet 2

I hereby certify that this document was prepared by me or under my direct supervision.

Willard Pellinen
Willard Pellinen
McLeod County Surveyor
License No. 9626
Date Oct. 12, 1991

OFFICE OF THE COUNTY RECORDER
MCLEOD COUNTY, MINNESOTA.

I hereby certify that this document was filed in this office at 1 o'clock P. M. on the 21st day of Oct, 1991.

Armen Ostlie, County Recorder
By _____, Deputy
Document No. 241617

EAST QUARTER corner, Section 35, Township 116 North, Range 29 West

Certificate of Location of Government Corner

1855. A.H.Runyon of the General Land Office "set quarter section post, drove charred stake, built mound with trench as per instructions." He planted apple seeds at the south-east corner of the mound.

August, 1969. McCombs Knutson Associates (Dickman Knutson, county surveyor) set a cast iron monument on the center line of the north-south road in line with a fence to the west. Mr. John Boushka and Mr. Charles Johnson, longtime area residents, both stated this was the correct location. Section 35 was surveyed about 35 years ago and all the corners were found or set and the fence to the west was set on line.

July 16, 1990. We found the cast iron monument in good condition and checked the reference ties.

NORTHEAST corner, Section 35, Township 116 North, Range 29 West

Certificate of Location of Government Corner

SKETCH OF REFERENCE TIES (NO SCALE)



SECTION 26

SECTION 25

Nail and bottle cap
East face of power pole
48.30

Nail and bottle cap
SE face of guy pole
47.36

center line of road

48.61
Nail and bottle cap
in power pole

cast iron monument

56.7

54.1

Chiseled notch on top of each
end of 18 inch concrete culvert

center line of road

SECTION 35

SECTION 36

Statement of evidence relative to this corner location on sheet 2

I hereby certify that this document was prepared by me or under my direct supervision.

Willard Pellinen
Willard Pellinen
McLeod County Surveyor
License No. 9626

Date Oct. 14, 1991

OFFICE OF THE COUNTY RECORDER
MCLEOD COUNTY, MINNESOTA.

I hereby certify that this document was filed in this office at 1 o'clock P.M. on the 21st day of Oct, 1991.

Armen Ostlie, County Recorder

By _____, Deputy

Document No. 241616

NORTHEAST corner, Section 35, Township 116 North, Range 29 West

Certificate of Location of Government Corner

1855. A. H. Runyon of the General Land Office "drove charred stake, raised mound with trench as per instructions." He also planted apple seeds at the southeast side of the mound.

August, 1969. McCombs Knutson Associates (Dickman Knutson, county surveyor) dug for the corner. They found a re-rod down 2 feet below the surface of the road. Mr. John Boushka and Mr. Charles Johnson, long time area residents, both agreed this was the quarter corner. They said Section 35 was surveyed about 35 years ago and all the government corners were either found or set at that time. This re-rod was at the intersection of the east-west and north-south roads.

May 7, 1979. We found the monument in good condition and checked the reference ties.

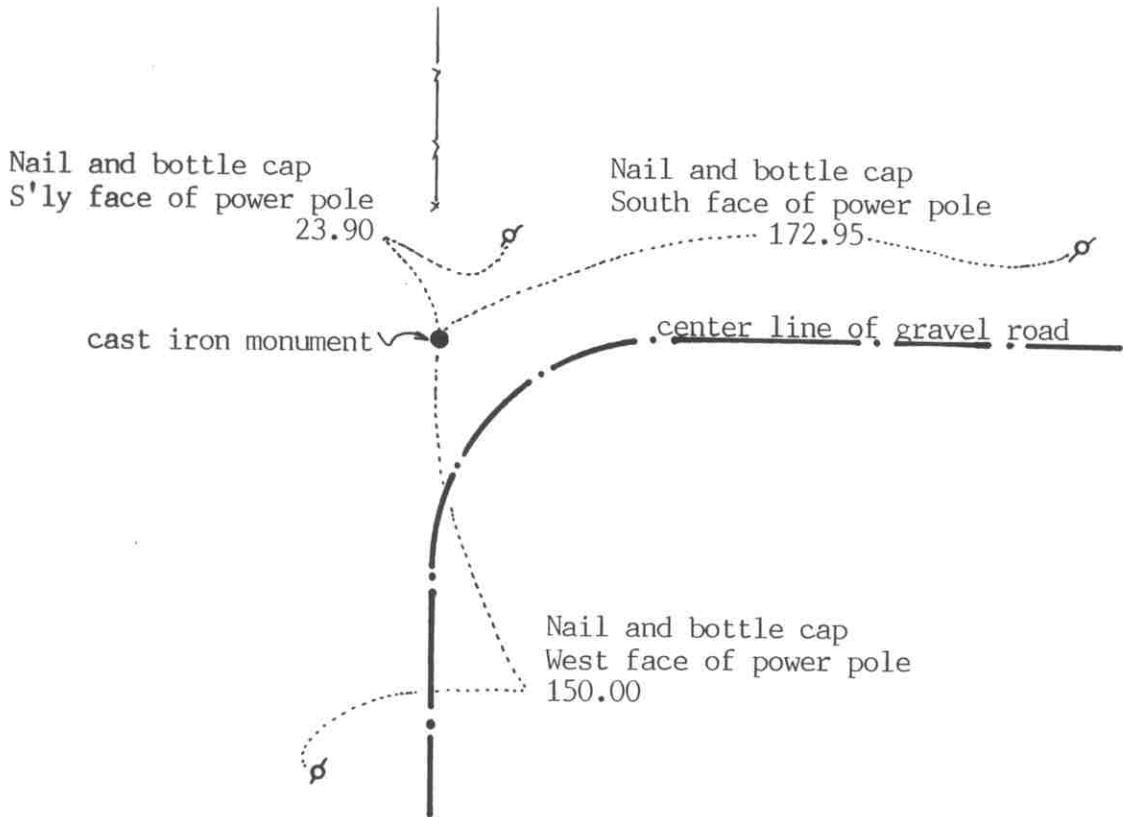
July 16, 1990. We again found the monument and the reference ties good.

We accept the cast iron monument set by Knutson as the corner location. It fits long standing occupation lines, the center lines of the roads and the testimony of 2 area residents.

Certificate of Location of Government Corner

SKETCH OF REFERENCE TIES
(NO SCALE)

SECTION 26



SECTION 35

Statement of evidence relative to this corner location on sheet 2

I hereby certify that this document was prepared by me or under my direct supervision.

Willard Pellinen

Willard Pellinen
McLeod County Surveyor
License No. 9626

Date October 12, 1991

OFFICE OF THE COUNTY RECORDER
MCLEOD COUNTY, MINNESOTA.

I hereby certify that this document was filed in this office at 1 o'clock P. M. on the 24th day of Oct, 1991.

Armen Ostlie, County Recorder

By _____, Deputy

Document No. 241618

Certificate of Location of Government Corner

1855. A. H. Runyon of the General Land Office "set quarter section post, drove charred stake, raised mound with trench as per instructions." He planted apple seeds at the south-east side of the mound.

August, 1969. McCombs Knutson Associates (Dickman Knutson, county surveyor) found an iron pipe down 1 foot below the surface. This was on the center line P.I. of a gravel road in line with a fence to the north. Mr. John Boushka and Mr. Charles Johnson, longtime residents of the area, both stated this was the quarter corner. Section 35 was surveyed about 35 years ago and all the corners were found or set. Knutson set a McLeod County cast iron monument and took reference ties.

July 16, 1990. We found the cast iron monument and checked the reference ties.

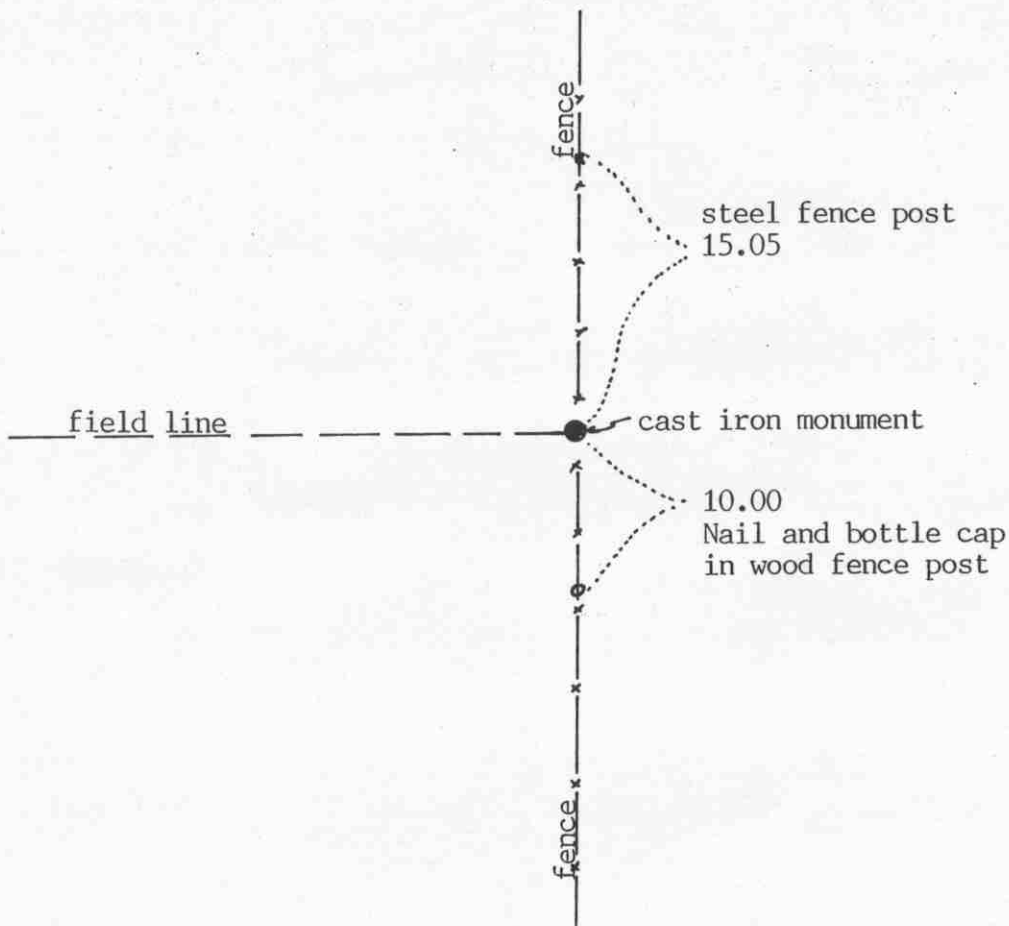
NORTH QUARTER corner, Section 2, Township 115 North, Range 29 West

Certificate of Location of Government Corner

SKETCH OF REFERENCE TIES

(NO SCALE)

SECTION 35 T.116 R.29



SECTION 2 T.115 R.29

Statement of evidence relative to this corner location on sheet 2

I hereby certify that this document was prepared by me or under my direct supervision.

Willard Pellinen

Willard Pellinen
McLeod County Surveyor
License No. 9626

Date Feb. 23, 1993

OFFICE OF THE COUNTY RECORDER
MCLEOD COUNTY, MINNESOTA.

I hereby certify that this document was filed in this office at 9 o'clock A.M. on the 4th day of March, 1993.

Carmen Estlie Quader, County Recorder

By _____, Deputy

Document No. 250782

Certificate of Location of Government Corner

July, 1855. This corner was originally established by John Ryan of the General Land Office. He set a post, deposited charcoal, dug pits and trench, built mound and planted osage orange seeds at the corners of the mound.

August, 1969. Mr. Charles Johnson, who lives in the Southeast Quarter of Section 35 and Mr. John Boushka, who lives in Section 36, both testified the fence intersection is the quarter corner. Mr. Boushka said Section 35 was surveyed about 35 years ago and all the center lines of the roads and the fences at the quarter corners and Section corners were good. Dickman Knutson, county surveyor, set a McLeod County cast iron monument at the fence intersection and took available reference ties. The fences ran north, south, east and west from the corner. The corner is about 13 feet east of a split between the section corners.

The monument set by Knutson is accepted as marking the quarter corner. It fits long standing occupation lines, the fences, which had been accepted by adjoining land owners as being on the section and quarter lines.

February 10, 1993. We found the monument in good condition and checked the reference ties.

Certificate of Location of Government Corner

SKETCH OF REFERENCE TIES

(NO SCALE)



SECTION 35

SECTION 36

center line of gray road

Nail and disc
West face of power pole
113.46

cast iron monument

field line

fence

62.18

61.62

Nail and disc
East face of power pole
126.31

Punch hole on top of each end
of 24 inch CMP, 57 feet long

SECTION 1

SECTION 2

Statement of evidence relative to this corner location on sheet 2

I hereby certify that this document was prepared by me or under my direct supervision.

Willard Pellinen

Willard Pellinen
McLeod County Surveyor
License No. 9626

Date Oct. 8, 1991

OFFICE OF THE COUNTY RECORDER
MCLEOD COUNTY, MINNESOTA.

I hereby certify that this document was filed in this office at 1 o'clock P.M. on the 21st day of Oct, 1991.

Carmer Ottilie, County Recorder

By _____, Deputy

Document No. 241589

NORTHEAST corner, Section 2, Township 115 North, Range 29 West

Certificate of Location of Government Corner

1855. John Ryan of the General Land Office set a post, deposited charcoal, dug pits and trench, built mound and planted osage orange seeds at the corners of the mound.

August 13, 1969. McCombs Knutson Associates (Dickman Knutson, county surveyor) found a re-rod in the center line of the road, fences east and west. Re-rod was down $1\frac{1}{2}$ feet below the surface of the road. Mr. John Bouska, in the west half of Section 36 and Mr. Charles Johnson, in the Southeast Quarter of Section 35, said this is the correct corner. Section 35 was surveyed about 35 years ago and all corners were on the center lines and all the fences were good at the section corners and $\frac{1}{4}$ corners. Knutson set a McLeod County cast iron monument and took reference ties.

July 16, 1990. We found the monument in good condition down 8 inches below the road surface and took new reference ties.

We believe the re-rod found by Knutson had perpetuated the correct location of the section corner.

Certificate of Location of Government Corner

SKETCH OF REFERENCE TIES

(NO SCALE)



SECTION 36

SECTION 31

Nail and bottle cap
SW face of post by
telephone pedestal

59.07

cast iron monument

Nail and bottle cap
NW face of power pole
50.22

34.42

Punch hole on top of each end
of 24 inch CMP, 70 feet long

center line of gravel drive

84.20

center line of bituminous road

Statement of evidence relative to this corner location on sheet 2

I hereby certify that this document
was prepared by me or under my
direct supervision.

Willard Pellinen

Willard Pellinen
McLeod County Surveyor
License No. 9626

Date Oct. 8, 1991

OFFICE OF THE COUNTY RECORDER
MCLEOD COUNTY, MINNESOTA.

I hereby certify that this document was filed in this
office at 1 o'clock P.M. on the 21st day
of Oct, 1991.

Carmen Ostlie County Recorder

By _____, Deputy

Document No. 241620

EAST QUARTER corner, Section 36, Township 116 North, Range 29 West

Certificate of Location of Government Corner

July, 1855. John Ryan of the General Land Office set a post, deposited charcoal, dug pits and trench, built mound and planted osage orange seeds at the corners of the mound.

December 23, 1899. Field notes by E.L. Higgins, county surveyor, show an iron pin at the corner.

19???. Old field notes of County Highway Department show an iron pipe at the corner. They show a distance of 2622.50 feet to the northeast corner of Section 36.

October 2, 1970. McCombs Knutson Associates (Dickman Knutson, county surveyor) excavated for the corner, John Tupa from Hutchinson with a backhoe. Down 3 feet below the road surface they found a stone and a wood stake below the stone.

Knutson set a McLeod County cast iron monument at the corner.

February 26, 1981. We measured the east line of Section 36 and had a distance of 2622.94 feet to the northeast corner compared with the distance of 2622.50 by County Hwy Department.

July 16, 1990. We checked the reference ties to the corner.

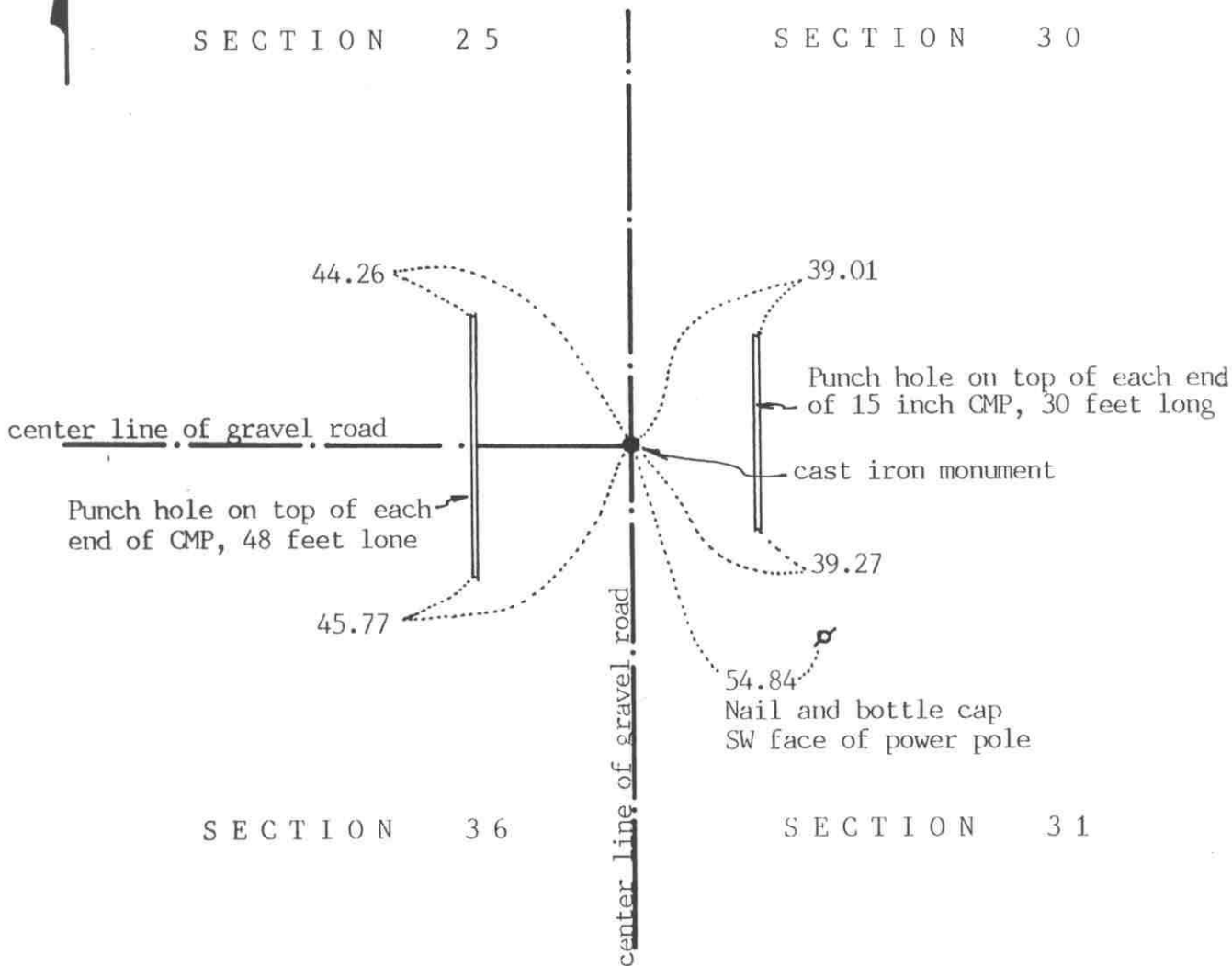
The cast iron monument is accepted as the correct location of the quarter corner. It fits occupation lines, the center line of the road and it perpetuates the location of the old monuments, the stone and wood stake.

Certificate of Location of Government Corner



SKETCH OF REFERENCE TIES

(NO SCALE)



Statement of evidence relative to this corner location on sheet 2

I hereby certify that this document was prepared by me or under my direct supervision.

Willard Pellinen

Willard Pellinen
McLeod County Surveyor
License No. 9626

Date Oct. 8, 1991

OFFICE OF THE COUNTY RECORDER
MCLEOD COUNTY, MINNESOTA.

I hereby certify that this document was filed in this office at 1 o'clock P.M. on the 21st day of Oct, 1991.

Carmen Ostlie, County Recorder

By _____, Deputy

Document No. 241619

NORTHEAST _____ corner, Section 36, Township 116 North, Range 29 West

Certificate of Location of Government Corner

July, 1855. This corner was established by John Ryan. He set a post and marked 3 aspens for bearing trees.

1901. E.L Higgins, surveyor, measured 2635.6 feet to the east quarter corner of Section 25 and 2770.8 feet to the north quarter corner of Section 31.

19???. Old county highway department field notes show a stone at the corner and a distance of 2622.50 feet to the east quarter corner of Section 36 and a distance of 2636 feet to the east quarter corner of Section 25.

April 16, 1970. McCombs Knutson Associated (Dickman Knutson, county surveyor) excavated for the corner, John Tupa from Hutchinson with a backhoe. The dug a hole 3 feet by 8 feet by 3 feet deep. Down at 3 feet they found a 1 inch diameter iron pin. They took reference ties and left the iron pin in place. Knutson set a cast iron monument at the corner.

November, 1983. We measured 2636.18 feet to the east quarter corner of Section 25 compared with 2636 by the highway department and 2769.32 feet to the north quarter corner of Section 31 compared with the old distance of 2770.8 by Higgins in 1901.

July 16, 1990. We found the cast iron monument in good condition 8 inches below the road surface and took new reference ties.

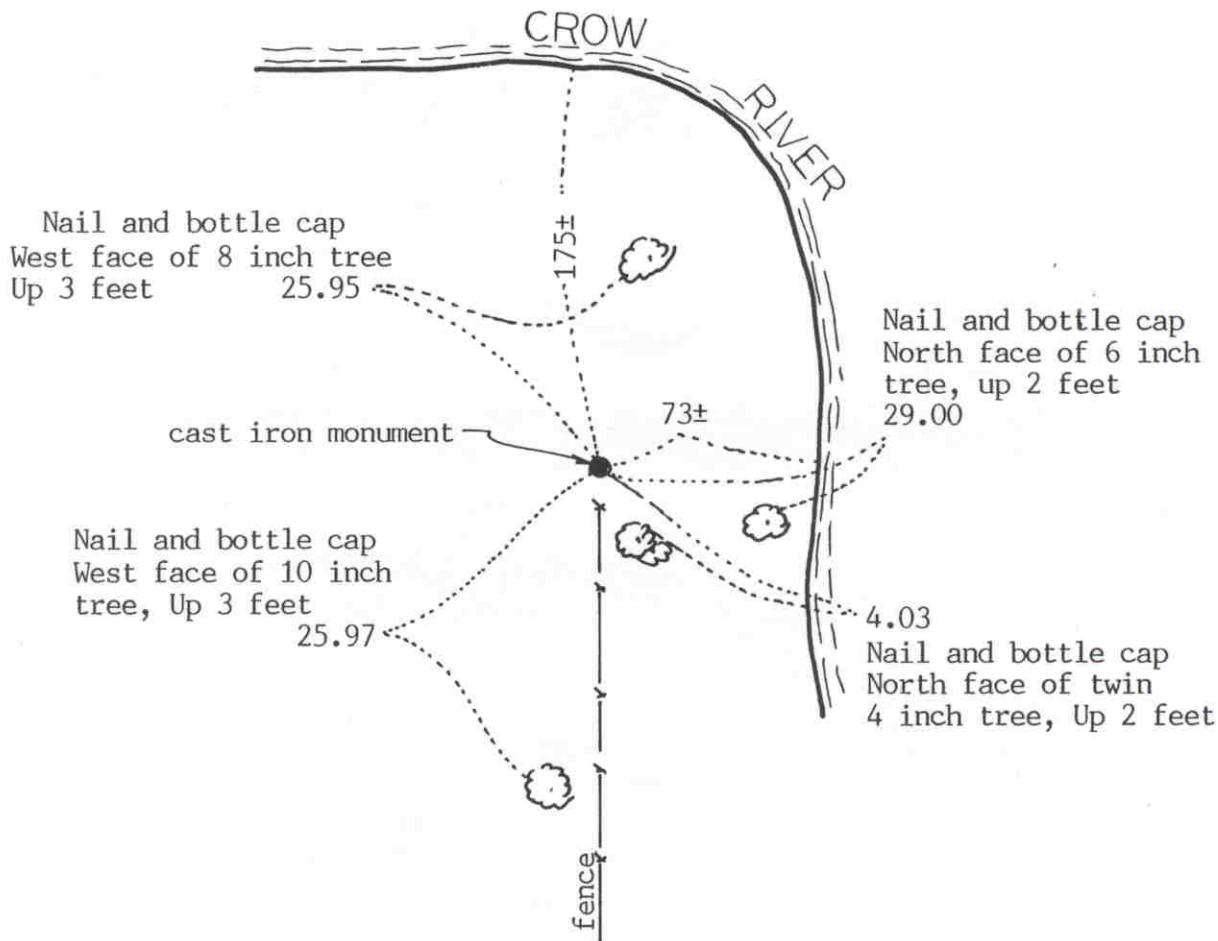
The monument is accepted as the location of the corner because it perpetuates the position of the old iron pin, it fits the occupation lines, the center lines of the road and it agrees very nearly with the old survey distances.

Certificate of Location of Government Corner

SKETCH OF REFERENCE TIES

(NO SCALE)

SECTION 25



SECTION 36

Statement of evidence relative to this corner location on sheet 2

I hereby certify that this document was prepared by me or under my direct supervision.

Willard Pellinen

Willard Pellinen
McLeod County Surveyor
License No. 9626

Date February 23, 1993

OFFICE OF THE COUNTY RECORDER
MCLEOD COUNTY, MINNESOTA.

I hereby certify that this document was filed in this office at 9 o'clock A.M. on the 4th day of March, 19 93.

Carman Estlie Gulder, County Recorder

By _____, Deputy

Document No. 250786

NORTH QUARTER corner, Section 36, Township 116 North, Range 29 West

Certificate of Location of Government Corner

August, 1855. This corner was originally established by the General Land Office. A.H.Runyon set a post, drove a charred stake, raised mound with trench as per instructions and planted apple seeds southeast of the mound.

December 23, 1899. Survey notes by E. L. Higgins, county surveyor, show a distance of 2721.5 feet to the northeast corner of Section 36. (calculated distance)

January 31, 1979. We measured the north line of Section 36 and found a 3/4 inch iron pipe at the fence intersection, fences south and east. Emma Kaufman, 70 years old, had lived in the Northeast Quarter of Section 36 since 1944, and William Dahlke, 41 years old, and had lived in the Southeast Quarter of Section 25 since 1941, both testified that this was the quarter corner.

July 6, 1979. We replaced the iron pipe with a McLeod County cast iron monument and took available reference ties.

This corner is about 33 feet west of a split between the section corners and about 16 feet south of a straight line between the section corners.

We accept the found iron pipe as having perpetuated the location of the quarter corner.

February 8, 1993. We found the monument in good condition. All old ties destroyed so we took new reference ties.

NORTH QUARTER corner, Section 1, Township 115 North, Range 29 West

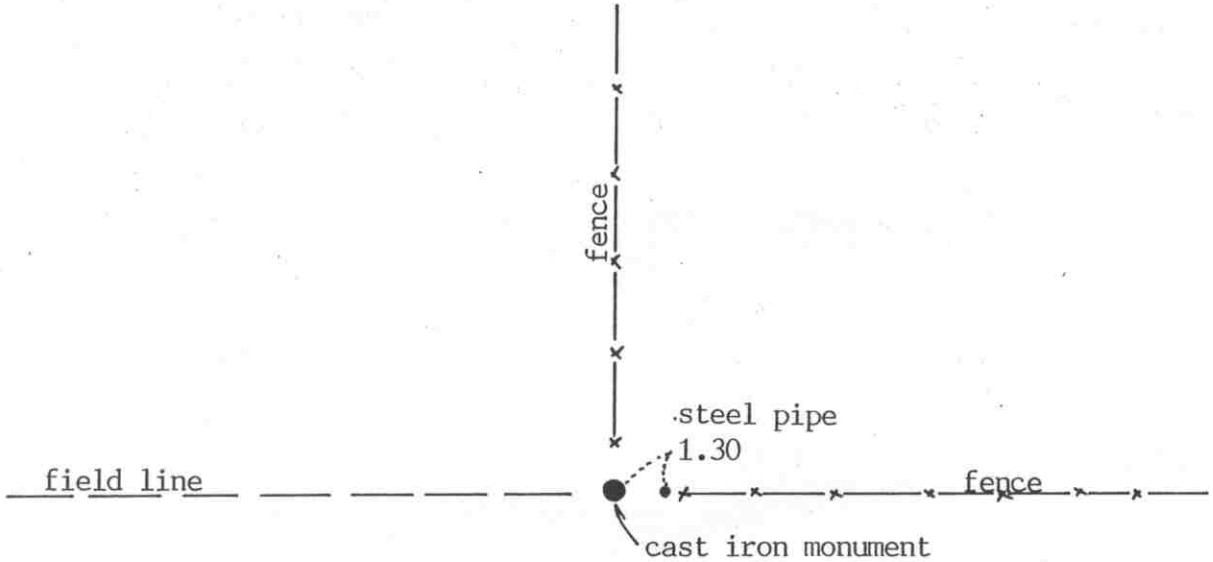
Certificate of Location of Government Corner



SKETCH OF REFERENCE TIES

(NO SCALE)

SECTION 36 T. 116 R. 29



SECTION 1, T. 115 R. 29

Statement of evidence relative to this corner location on sheet 2

I hereby certify that this document was prepared by me or under my direct supervision.

Willard Pellinen
Willard Pellinen
McLeod County Surveyor
License No. 9626

Date Feb. 23, 1993

OFFICE OF THE COUNTY RECORDER
MCLEOD COUNTY, MINNESOTA.

I hereby certify that this document was filed in this office at 9 o'clock A.M. on the 4th day of March, 19 93.

Armenia St. Lie N. Quader County Recorder

By _____, Deputy

Document No. 250780

NORTH QUARTER corner, Section 1, Township 115 North, Range 29 West

Certificate of Location of Government Corner

July, 1855. This corner was originally established by John Ryan of the General Land Office. He set a post, deposited charcoal, dug pits and trench, built mound and planted osage orange seeds at the corners of the mound.

September 10, 1969. McCombs Knutson Associates (Dickman Knutson, county surveyor) found a stone at the fence intersection. Fences north, east and west. Mr. Oliver Brecht, who had lived in the Southwest Quarter of Section 36 for 32 years, testified this was the correct location of the quarter corner. Knutson replaced the stone with a McLeod County cast iron monument and took available reference ties.

The monument is accepted as marking the quarter corner. It fits long standing occupation lines, the fences and has been accepted by adjoining land owners as the quarter corner.

February 10, 1993. We found the monument in good condition and checked the ties.

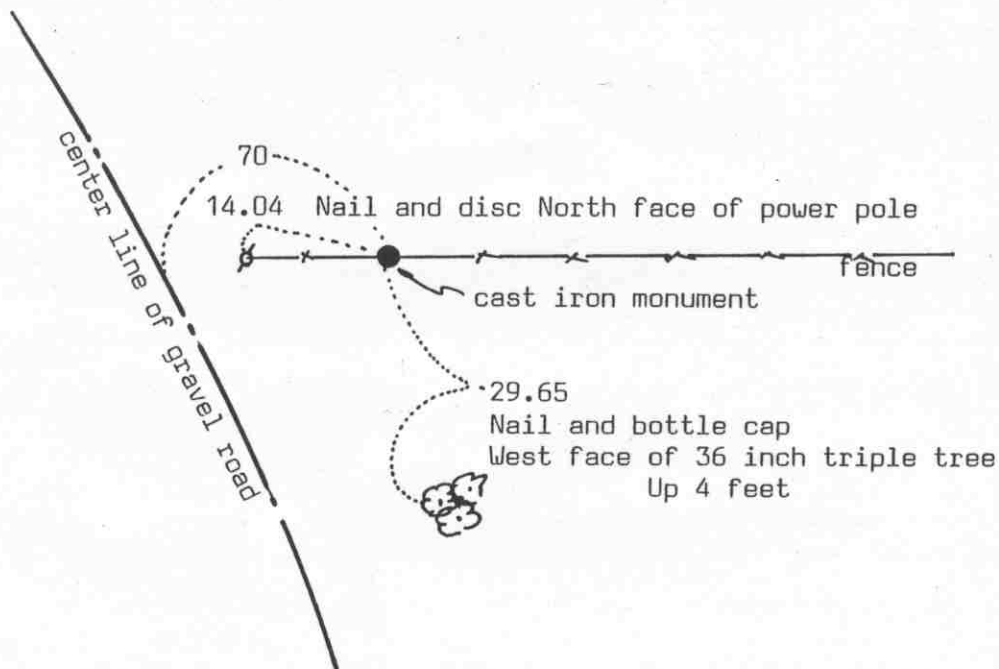
NORTHEAST corner, Section 1, Township 115 North, Range 29 West

Certificate of Location of Government Corner

SKETCH OF REFERENCE TIES
(NO SCALE)

SECTION 36
T. 116 R. 29

SECTION 31
T. 116 R. 28



SECTION 1
T. 115 R. 29

SECTION 6
T. 115 R. 28

Statement of evidence relative to this corner location on sheet 2

I hereby certify that this document was prepared by me or under my direct supervision.

Willard Pellinen

Willard Pellinen
McLeod County Surveyor
License No. 9626

Date March 19, 1993

OFFICE OF THE COUNTY RECORDER
MCLEOD COUNTY, MINNESOTA.

I hereby certify that this document was filed in this office at 4 o'clock P. M. on the 27th day of July, 1993.

Carmen Estlin Mulder, County Recorder

By _____, Deputy

Document No. 253813

Certificate of Location of Government Corner

1855. This corner was originally established by John Ryan of the General Land Office. He set a post and marked an oak for a bearing tree.

September, 1969. Clarence Ondrachek, in the Northeast Quarter of Section 1, said there is an iron at the corner, near an iron post. Dickman Knutson, county surveyor, found iron rod beside an iron post and replaced it with a McLeod County cast iron monument. He took available reference ties.

February 5, 1993. We found no ties remaining. We found the monument in good condition along the east-west fence, and took new reference ties.

The monument set by Knutson is accepted as marking the correct location of the section corner. It fits long standing occupation lines and it replaces an older monument which had been accepted by adjoining land owners as the section corner.